


# Historic Traffic Counts

In The

## Montachusett Region

1979-2006



Prepared by the Montachusett Regional Planning Commission

Under The Massachusetts Highway Department

March 2007

**MONTACHUSETT REGIONAL PLANNING COMMISSION**

<u>COMMUNITY</u>	<u>APPOINTED BY SELECTMEN OR MAYOR</u>	<u>APPOINTED BY PLANNING BOARD</u> (one of its members)
Ashburnham	Christopher Gagnon	Bruce Whitney
Ashby	Wayne Stacy	Alan Pease
Athol		James W. Meehan
Ayer	Shaun Suhoski	Pat Walsh
Clinton	Don Lowe	Richard Freel
Devens*		
Fitchburg		Paula Caron
Gardner	Robert Grubb	Alan Gross
Groton	John Saball	Joshua Degen
Harvard	Lucy Wallace	Kara Minar
Hubbardston	Paul Hale	Linda Brisbois
Lancaster	Eugene Christoph	Victor Koivumaki
Leominster	Jack Raymond	
Lunenburg	Robert Bowen	Deborah Seeley
Petersham	Ellen Anderson	
Phillipston	Ronald Recos	
Royalston	Linda Alger	Vyto Andreliunas
Shirley	Joseph Lynch	J. Tim Bresnahan
Sterling	Robert Spencer	Michael Padula
Templeton	Robert Columbus	Robert Rose, Jr.
Townsend	Pat McLoy	Louis Kiklis
Westminster	Andrew Sears	
Winchendon		John White

\* Peter Lowitt, Non voting

**MONTACHUSETT REGIONAL PLANNING COMMISSION OFFICERS**

Victor Koivumaki, Chairman	Lancaster
Vyto Andreliunas, Vice Chairman	Royalston
John White, Secretary	Winchendon
James Meehan, Treasurer	Athol
Robert Grubb, Assistant Treasurer	Gardner

## **MONTACHUSETT METROPOLITAN PLANNING ORGANIZATION SIGNATORIES**

EOT Secretary	Bernard Cohen
MHD Commissioner	Luisa Paiewonsky
MRPC Chairman	Victor Koivumaki
Mayor City of Leominster	Mayor Dean Mazarella
MART Chairman	Mayor Dan Mylott
Mayor City of Gardner	Mayor Gerald E. St. Hilaire
Chairperson, Ayer Board of Selectmen	Subregion 4 - Frank Maxant Chairperson,
Townsend Board of Selectmen	Subregion 5 - Robert Plamondon
Chairperson, Winchendon Board of Selectmen	Subregion 6 – Keith Barrows
Chairperson, Lancaster Board of Selectmen	Subregion 7 - David Dunn

## **MPO SUB-SIGNATORY COMMITTEE MEMBERS**

Thomas Cahir, Deputy Secretary for Transportation Programs EOT, for Secretary Cohen  
Kenneth Miller, Deputy Secretary for Planning OTP for Commissioner Paiewonsky  
Laila Michaud, Executive Director, MRPC, for Chairman Koivumaki  
Mohammed H. Khan, Administrator, MART, for Chairman Mayor Mylott

## **EXOFFICIO MEMBERS**

Promise Otaluka	FHWA
Andrew Motter	FTA

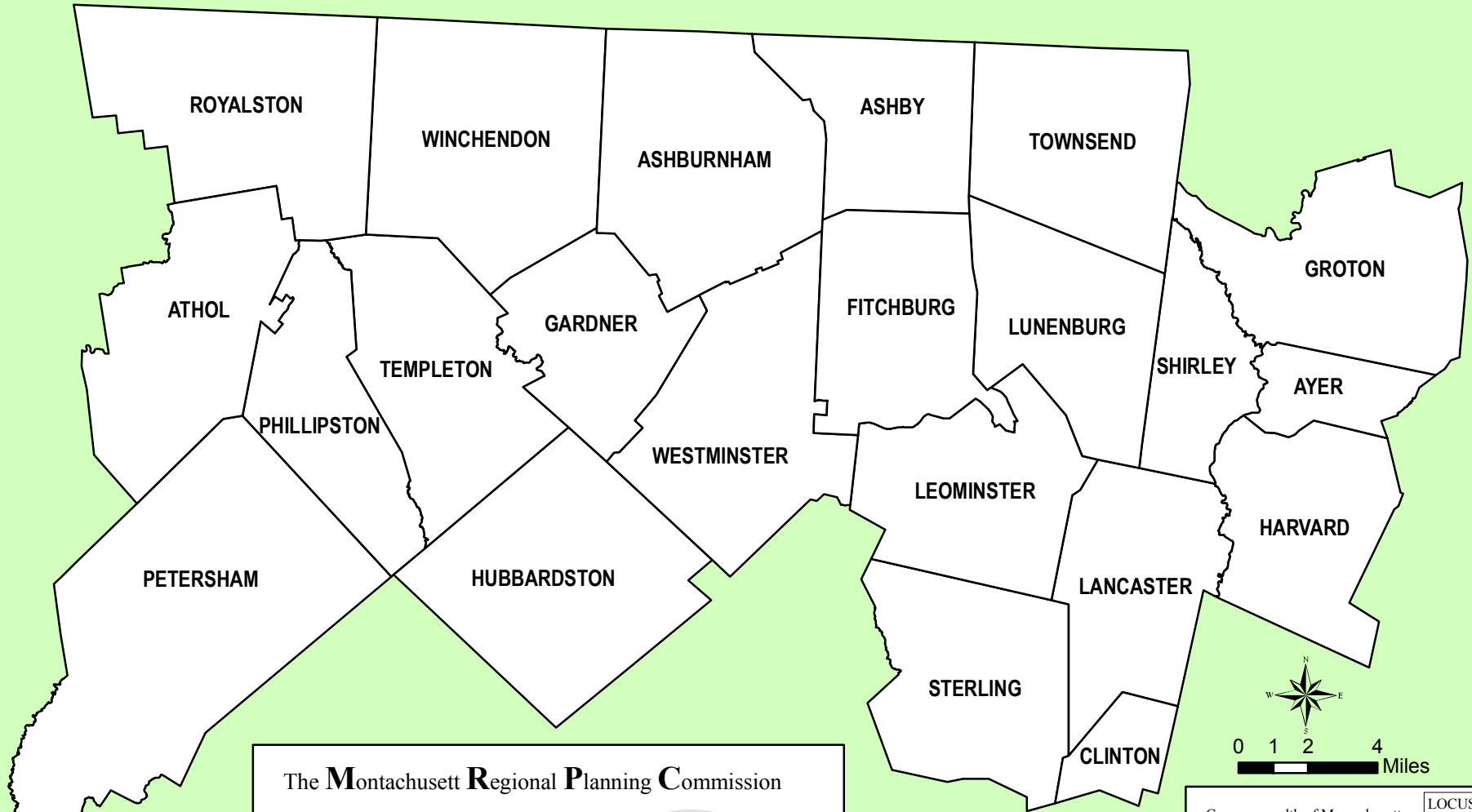
## **MONTACHUSETT JOINT TRANSPORTATION COMMITTEE OFFICERS**

Joseph Lynch, Chairman	Shirley
Paula Caron, Vice Chairman	Fitchburg
Mary Krapf, Secretary	Ashby

## **MONTACHUSETT REGIONAL PLANNING COMMISSION STAFF**

Laila Michaud, Executive Director  
Brad Harris, Transportation Project Director  
George Kahale, Transit Project Director  
Glenn Eaton, Economic Development Director  
Shelly Hatch, Director of Community Development  
Ann Carabba, Regional Planner  
Linda Parmenter, Principal Planner  
George Snow, Principal Planner  
Sheri Dufour, Transportation Planner  
Nancy Belliveau, Fiscal Manager  
Bobbi Jo Johnson, Fiscal Assistant  
Jason Stanton, GIS Analyst  
Nathalie Orhac, GIS Analyst  
Anita Cormier, Administrative Secretary  
Chantell Wead, Administrative Secretary  
Mathew Stewart, Planning Intern

# MONTACHUSETT REGIONAL PLANNING COMMISSION REGION



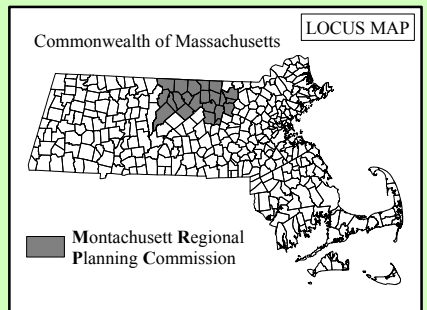
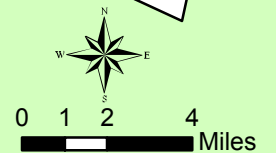

The **M**ontachusett **R**egional **P**lanning **C**ommission

R1427 Water Street  
Fitchburg, MA 01420

Phone: 978-345-7376

Fax: 978-348-2490

E-mail: [mrpc@mrpc.org](mailto:mrpc@mrpc.org)



## **Introduction**

This document provides the latest information on traffic volumes at selected sites in the Montachusett Region. This plan was developed for our 22 member communities located in northern Worcester County and western Middlesex County. Included are specific locations where traffic volume data was collected. These locations are chosen by the Massachusetts Highway Department (MHD), the MRPC, or by member community requests.

Following are descriptions of each aspect of this handbook. Additional information such as detailed printouts and hourly volumes can be obtained by contacting the MRPC office. Also, any questions or comments regarding this report are welcome. This document will be updated in the beginning of each year.

## **Volume Counts**

All volume counts taken in the Montachusett Region were done using Automatic Traffic Recorders (ATR) and are listed by Municipality. Each count is a Factored 24-hour Average Daily Traffic (ADT) volume, or an Adjusted Average Daily Traffic (AADT) volume.

All MRPC volume counts are from a minimum of 24-hours at any particular location. Some are derived from longer time spans that are the result of special requests submitted to the MRPC. Information regarding speed and classification can also be included in the ATR recording.

MassHighway provides the MRPC with a list of correction factors based on the road classification, axle correction and month the count was taken. The tables of factors for 2006 are in **Appendix-A**. All the counts in this report are factored; raw counts information is available by request.

The following is a description for each column in the table that follows:

- **Road Name**: Name of the road as defined by MassHighway
- **Route Number**: All route number associated with that road location as defined by MassHighway
- **Location of Count**: The location where the traffic count was placed, with respect to the nearest road, community border or state line
- **MassHighway Station**: Location ID as defined by MassHighway
- **Functional Class**: Type of roadway as defined by MassHighway, in the form of (Letter-Number):  
The Letters used are U for Urban City or Town, and R for Rural Town

The Numbers used are:

- 0- Local
- 1- Interstate
- 2- Rural principal arterial and urban extensions

- 3- Rural minor arterial and urban extensions
  - 4- Other Urban principal arterial
  - 5- Urban minor arterial or rural major collector
  - 6- Urban collector or rural minor collector
- Year Count Was Taken: What year the count was conducted
  - Total Count: Factored total volume for a 24-hour period

# Historic Traffic Counts: Volume Counts

**Town: Ashburnham**

Road Name	Route Number	Location of Count	MassHighway Station	Functional Class	Year Count Was Taken	Total Volume
Ashby Road	Rt. 101	S. of Rindge State Road. (Rt. 119)	3001	R-5	1980	850
					1983	1150
					1986	1468
					1989	1585
					1995	1900
					1997	2300
					1998	2400
Center Street		W. of Williams Road		R-5	2004	4100
Center Street		E. of S. Main Street		R-5	2004	4100
Central Street	Rt. 101	E. of Williams Road		R-5	2004	4300
Central Street	Rt. 101	S. of Main Street.N. (Rt. 12)		R-5	1986	2703
					1993	3700
					2000	3500
					2002	3900
					2003	3600
					2006	3400
Central Street	Rt101	E. of Cashman Hill Road		R-5	2004	4200
Corey Hill Road		N. of Central Street (Rt101)		R-6	2004	2600
East Ringe Road		At New Hampshire State Line		R-6	1995	220
					2000	320
					2002	310
					2006	350
Fitchburg Road	Rt. 12	At Westminster Town Line	3303	R-3	1979	3370
					1980	3466
					1981	3474
					1982	3540
					1983	3595
					1984	3821
					1986	4474
					1989	4350
					1995	4500
					1998	4800
Gardner Road	Rt101	At Gardner T.L.		R-5	2004	5600
Lake Road		N. of Cross Road.		R-6	1995	540
Lake Road		S. of Sherbert Road.		R-6	1995	1500
					2000	1800
					2002	2400
					2006	2000

Road Name	Route Number	Location of Count	MassHighway Station	Functional Class	Year Count Was Taken	Total Volume
Lakeshore Drive		S. of Ferrin Road.(Over Watatic Lake)		R-0	1996	130
Main Street	Rt. 12	E. of Lashua Road.		R-3	1998	3500
					2004	3300
Main Street	Rt. 12	E. of Water Street. (Rt.101)		R-3	1986	5257
					1993	5100
					2000	5400
					2002	5300
					2003	5400
					2006	4300
Main Street	Rt. 12	W. of Central Street. (Rt.101)		R-3	1986	5107
					1993	5200
					2000	5500
					2002	5300
					2003	5400
					2006	5400
Main Street	Rt.12	W. of Water Street. (Rt.101)		R-3	1993	6800
					2003	7200
					2006	6100
Rindge State Road	Rt.119	E. of Ashby Road. (Rt.101)		R-3	1993	3500
					2000	3700
					2002	3600
					2006	4000
Rindge State Road	Rt.119	At New Hampshire State Line		R-3	2004	3000
Rindge State Road	Rt.119	W. of Ashby Road. (Rt.101)		R-3	1993	2400
					2006	2800
Rindge Turnpike		At Ashby T.L.		R-6	1995	770
					2000	1300
					2002	1200
					2006	830
Rindge Turnpike		S.E. of Ashby Road. (Rt.101)		R-6	1995	430
					2000	880
					2002	930
					2006	600
River Styx Road		E. of Main Street. (Rt.12) & Fitchburg Road.		R-6	1998	640
South Main Street		E. of Center Street Rt101		R-5	2004	1200
Water Street	Rt.101	N. of Main Street. (Rt.12)		R-5	1986	2305
					1993	2600
					2000	3000
					2002	2700
					2003	2700
					2005	2600



<b>Road Name</b>	<b>Route Number</b>	<b>Location of Count</b>	<b>MassHighway Station</b>	<b>Functional Class</b>	<b>Year Count Was Taken</b>	<b>Total Volume</b>
Williams Road		S. of Central Street (Rt101)		R-6	2004	2900
Winchendon Road	Rt.12	E. of Depot Road.		R-3	1980	2000
					2000	3500
					2002	3300
					2006	2900

# Historic Traffic Counts: Volume Counts

**Town: Ashby**

Road Name	Route Number	Location of Count	MassHighway Station	Functional Class	Year Count Was Taken	Total Volume
Bennett Road		N. of Pillsbury Road		R-0	1988	190
Fitchburg State Road	Rt31	S. of Townsend Road(Rt119)		R-3	1985	5400
					1993	5800
					2004	5500
					2006	5800
Greenville Road	Rt31	At New Hampshire State Line		R-5	1994	1700
					2004	2200
Greenville Road	Rt31	N.E. of Townsend Road (Rt119)		R-5	1994	2100
					2004	2300
Greenville Road		N. of Turnpike Road		R-5	2002	2400
					2006	2900
Main Street	Rt119	W. of New Ipswich Road		R-3	1998	5300
					2004	5600
Main Street	Rt119	W. of State Road (Rt 31)		R-3	1993	3500
					2004	3300
Main Street	Rt. 119	E. of New Ipswich Road		R-3	2002	6200
Main Street	Rt. 119	W. of Erickson Road		R-3	2006	4700
Main Street	Rt. 119	N. of Greenville Rd. (Rt. 31)		R-3	2006	3900
Mason Road		At New Hampshire State Line		R-0	1994	600
					2004	80
New Ipswich Road		At New Hampshire State Line		R-6	1994	140
New Ipswich Road		S. of Jones Hill Road		R-6	1980	700
					1981	750
					1985	1100
					1986	673
					1989	755
					1993	550
					1995	530
2004	520					
Pillsbury Road		W. of Bennett Road		R-0	1988	265
Rindge Road		W. of Mayo Road		R-6	2002	1900
Townsend Road	Rt119	E. of Greenville Road (Rt31)		R-5	1994	1800
					2004	1800
Turnpike Road		W. of Greenville Road		R-6	2002	3300
					2006	3000

<b>Road Name</b>	<b>Route Number</b>	<b>Location of Count</b>	<b>MassHighway Station</b>	<b>Functional Class</b>	<b>Year Count Was Taken</b>	<b>Total Volume</b>
West Road		N. of Pillsbury Road		R-6	1988	570
					1993	440
					1994	400
					2004	680

# Historic Traffic Counts: Volume Counts

**Town: Athol**

Road Name	Route Number	Location of Count	MassHighway Station	Functional Class	Year Count Was Taken	Total Volume
Brickyard Road		N. of S. Main Street(Rt2A)		U-0	1984	73
Chestnut Hill Avenue		N. of Crescent Street		U-5	1998	2100
					2003	4000
					2004	2200
Chestnut Street		E. of Common Street		U-0	1996	2700
Chestnut Street		E. of Tremont Street	3228	U-0	1993	3000
					1995	3200
					1996	2900
					1999	3900
					2002	3900
Common Street		E. of Chestnut Street		U-5	1996	380
					2005	400
Daniel Shays Highway		N. of Partridgeville Road	3227	U-3	1984	3800
					1986	4092
					1989	4400
					1995	5200
					1998	5465
					2001	5600
Daniel Shays Highway		S. of S. Main Street (Rt2A)		U-3	1984	5000
					1995	7000
					1999	7000
					2005	7800
Exchange Street		N. of Main Street(Rt 2A)		U-5	1984	5500
					1985	7450
					2003	6800
Gage Road		Btwn Coolidge Street & Patrick Avenue		U-0	1984	700
					1989	733
Hapgood Street		W. of Chestnut Street	3230	U-5	1980	1300
					1985	2300
					1986	2353
					1989	3168
					1995	2800
					1998	2854
Island Street		N. of Main Street (Rt2A)		U-0	2002	760
					2004	2900
Lake Ellis Road		S. of Main Street		U-0	2005	740

Road Name	Route Number	Location of Count	MassHighway Station	Functional Class	Year Count Was Taken	Total Volume
Main Street		Btwn Common & Chestnut Street		U-3	2005	14700
Main Street		SE of School Street		U-3	2005	15800
Main Street		N. W. of Pleasant Street		U-3	2005	16600
Main Street		E. of Pleasant Street		U-3	2005	15900
Main Street		E. of Petersham Road		U-5	2005	9600
Main Street	Rt2A & 32	E. of Bearsdon Road		U-3	2002	13900
Main Street	Rt2A	E. of Crescent Street		U-3	1995	8100
Main Street	Rt2A	E. of Exchange Street			1984	12200
					1997	11500
					2003	14200
Main Street	Rt2A	W. of Crescent Street		U-3	1995	12000
					1999	12100
					2001	11900
					2005	15300
Main Street	Rt2A	W. of Exchange Street		U-3	1984	12500
					1985	14000
Main Street		NW. of School Street		U-3	2005	11700
Main Street	Rt2A & 32	W. of Petersham Road (Rt32)		U-3	1995	10000
					1999	11100
					2000	12900
					2001	11600
Main Street					2005	12900
Mechanic Street		S. of Main Street		U-0	2005	1100
New Sherborn Road		At Petersham T.L.		R-6	1998	380
					2004	440
North Orange Road		At Orange T.L.		U-6	1998	290
					2004	340
Petersham Road	Rt32	At Petersham T.L.	3302	R-3	1979	1534
					1980	1540
					1981	1472
					1982	1502
					1983	1511
					1984	1502
					1986	1900
					1987	1680
					1989	1713
					1993	1700
					1995	1800
1996	1800					
1998	1900					
1999	2100					

Road Name	Route Number	Location of Count	MassHighway Station	Functional Class	Year Count Was Taken	Total Volume
Petersham Road	Rt32	S. Main Street (Rt2A & 32)		U-3	1995	3000
					1999	2800
					2000	2600
					2001	2500
					2005	2800
Pinedale Avenue		At Orange T.L.		U-6	1998	1800
					2004	1600
Pinedale Avenue		W. of Exchange Street	3232	U-6	1985	2400
					1988	2198
					1994	2700
					1997	2800
					2006	2800
Pleasant Street		S. of Main Street (Rt2A)		U-6	2005	3300
Ramp on and off Rt2 West Bound		S. of Templeton Road (Rt2A)	3255	U-6	1984	2800
					1988	2006
					1994	2000
					1997	2000
					2000	2400
Route 2 & 202	Rt 2 & 202	E. of Orange T.L.	4	U-2	1979	5907
					1980	6129
					1981	6114
					1982	6216
					1983	6492
					1984	6505
					1985	7291
					1986	7717
					1987	7621
					1988	8149
					1989	9044
					1993	9272
					1994	7800
					1995	9885
					1996	9538
1997	9915					
1998	10123					
1999	10401					

Road Name	Route Number	Location of Count	MassHighway Station	Functional Class	Year Count Was Taken	Total Volume
School Street		S. of Main Street (Rt2A &32)	3229	U-6	1981	3900
					1985	4000
					1987	3545
					1993	3100
					1996	2900
					1999	3300
					2002	3000
					2005	2800
South Athol Road		S. of Batchelder Road (Rt2 Underpass)		U-6	1984	550
					1997	910
					2003	1100
South Main Street	Rt2A	At Orange T.L.		U-3	1979	5700
					1984	3025
					2003	10400
South Main Street	Rt2A	E. of Brickyard Road		U-3	1985	8850
South Main Street	Rt2A	W. of Daniel Shay Highway		U-3	1984	7900
					1997	10300
					2003	11900
South Street		W. of Exchange Street	3231	U-5	1980	6450
					1986	5474
					1989	8110
					1995	6500
					1998	5938
					2004	5800
Spring Street		S. of Main Street		U-0	2005	580
Templeton Road	Rt2A	E. of Petersham Road	23	U-5	1985	9666
					1986	7909
					1987	7887
					1988	7304
					1989	7363
					1995	7710
					1996	7544
					1997	7713
					1998	8000
					1999	8456
Tremont Street		E. of Park Street		U-0	1980	150
					1985	600
					1986	267
					1987	270
					1989	770

Road Name	Route Number	Location of Count	MassHighway Station	Functional Class	Year Count Was Taken	Total Volume
Tremont Street		W. of Main Street (Rt2A & 32)		U-0	1986	250
					1987	250
					1989	695
					1993	3100
					1995	3300
					1996	2800
					1999	3300
West Royalston Road		#863 Btwn Adams and Logan		R-5	2005	1300



# Historic Traffic Counts: Volume Counts

**Town: Ayer**

Road Name	Route Number	Location of Count	MassHighway Station	Functional Class	Year Count Was Taken	Total Volume
Barnum Road		S. W. of Carlton Circle		U-0	1994	3900
					1996	3200
					1998	2694
Central Avenue		W. of Groton-Harvard Road		U-6	1985	4370
					1987	3230
					1993	3100
East Main Street	Rt2A & 111	W. of Carlton Circle		U-3	1986	16175
					1994	18000
					1998	22044
East Main Street	Rt2A & 111	W. of School Street		U-3	1998	15100
Fitchburg Road	Rt2A	W. of Groton School Road			1984	7600
					2002	7100
Fitchburg Road	Rt. 2A	At Shirley T.L.		U-3	2006	6600
Groton Road		At Groton T.L.		U-6	1996	4600
					2000	4100
					2002	4700
					2006	4000
Groton Harvard Road		N. of Central Avenue		U-6	1998	4500
					2004	4800
Groton School Road	Rt111	At Groton T.L.		U-3	1996	5800
					1998	5497
					2000	4700
					2002	4400
					2006	4400
Groton School Road	Rt111	N. of Park Street		U-3	1984	4400
					1995	5400
					1999	5800
					2001	4700
					2005	5900
Harvard Road	Rt110 & 111	S. of Carlton Circle		U-2	1986	9942
					1994	10000
					1996	12000
					1998	14533
					2000	12500
					2006	13000

Road Name	Route Number	Location of Count	MassHighway Station	Functional Class	Year Count Was Taken	Total Volume
Littleton Road	Rt2A	At Littleton T.L.		U-3	1996	7600
					1998	11958
					2002	11800
					2006	11300
Littleton Road	Rt2A & 111	E. of Carlton Circle		U-3	1986	11331
					1994	9700
					1966	12000
					1998	15229
					1999	12400
Main Street	Rt2A & 111	E. of Park Street		U-3	2005	13300
					1995	17000
					1999	5800
					2001	16500
Park Street	Rt111	At Groton T.L.		U-3	2005	14600
					1998	4600
					2004	4800
Park Street	Rt2A & 111	Btwn Bishop & Brook		U-3	1999	13600
					2005	13500
Park Street	Rt2A & 111	S. of Groton School Road		U-3	1984	11400
					1997	13000
					2003	17800
Sandy Pond Road		E. of Central Avenue		U-5	1996	5200
					2000	5500
					2006	4600
Sandy Pond Road		E. of Snake Hill Road		U-5	1999	4400
Sandy Pond Road		N. of Carlton Circle		U-5	1996	4400
					1998	6505
					2000	3200
					2006	4000
Sandy pond Road		S. of Central Avenue		U-5	1986	2378
					1994	2700
Snake Hill Road		At B&M RR Crossing		U-0	1984	55
					1997	90
					2003	100
Verbeck Gate		S. of W. Main Street			1996	2354
					1998	3363
Washington Street		N. of Highland Avenue		U-6	1988	2000
					2004	2000
West Main Street		W. of Sculley Road		U-5	1998	7200
					2004	8400

Road Name	Route Number	Location of Count	MassHighway Station	Functional Class	Year Count Was Taken	Total Volume
West Main Street		W. of Park Street (Rt111)	4034	U-5	1980	9300
					1981	9900
					1985	12750
					1988	8718
					1989	8718
					1994	10800
					1997	8100
					2000	10800
					2003	9300
					2006	7400
Wesford Road		N. of Nemco Way		U-5	1983	2300
					1996	3000
Westford Road		S. of Nemco Way		U-5	1983	2500
					1996	3900
					2000	4100
					2002	4200
					2006	4100
Willow Road		N. of Littleton Road (Rt2A & 110)		U-6	1986	2744
					1993	2900
					1994	3500
					1999	6900
					2005	4800

# Historic Traffic Counts: Volume Counts

**Town: Clinton**

Road Name	Route Number	Location of Count	MassHighway Station	Functional Class	Year Count Was Taken	Total Volume
Beacon Street		E. of Main Street (Rt110)	3078	U-6	1980	700
					1984	850
					1986	565
					1987	640
					1989	600
					1993	540
					1995	520
					1996	560
					1998	570
					1999	700
					2001	590
					2002	560
					2003	650
					2004	520
					2005	680
Berlin Street		S. of Chace Street	3073	U-5	1980	5700
					1984	6350
					1988	5205
					1989	2621
					1994	6100
					1995	8900
					1996	7000
					1997	6600
					1998	6900
					1999	7000
					2000	7100
					2001	7800
					2002	7600
					2004	6900
					2005	7100
Bolton Road		At Bolton T.L.		U-5	1999	4200
					2005	4300
Bourne Street		E. of Cedar Street		U-0	1981	140
Boylston Street		N. of Wilson Street		U-3	2003	12100

Road Name	Route Number	Location of Count	MassHighway Station	Functional Class	Year Count Was Taken	Total Volume
Boylston Street	Rt62 & 70	At Boylston T.L.	3074	U-3	1979	4750
					1980	5450
					1980	4900
					1984	5350
					1988	4065
					1994	5300
					1997	8100
					1998	7000
					2006	8000
Brook Street	Rt62	E. of Main Street		U-5	1985	1600
					1999	950
					2001	1200
					2005	2200
Brook Street	Rt62	E. of West Street		U-5	1995	9400
					1999	1200
					2005	2300
Brook Street		E. of Sterling Street		U-3	2003	3600
Brook Street	Rt62	W. of Main Street (Rt70)	3077	U-3	1984	18250
					1985	15300
					1986	13052
					1987	11200
					1989	8236
					1995	7000
Cedar Street		Btwn Water & Haskell		U-0	1981	350
					1996	370
Chace Street		W. of Acorn Street		U-0	1989	2089
Chestnut Street		N. of Church Street		U-5	2003	3700
Chestnut Street		N. of Union Street		U-5	1987	1840
Chestnut Street		S. of Union Street		U-5	1987	4545
					1999	7000
					2001	8200
					2005	5900
Church Street		E. of High Street		U-6	1985	3850
					1994	2700
					1996	2500
Church Street	Rt70 & 110	W. of High Street		U-6	1985	3450
					1995	2200
Greeley Street		At Lancaster T.L.		U-6	1998	1400
					2004	1400

Road Name	Route Number	Location of Count	MassHighway Station	Functional Class	Year Count Was Taken	Total Volume
Green Street		N.E. of Chestnut Street		U-5	1998	930
Hammond Street		S. of Pearl Street			1981	200
					1996	170
High Street		N. of Allen Street		U-3	2003	4800
High Street	Rt110	At Lancaster T.L.		U-3	1984	4250
					1999	4300
					2001	4600
					2002	6600
					2005	5900
High Street	Rt110	S. of Water Street		U-5	1984	7800
					1997	8400
High Street	Rt62 & 110	Btwn Prospect & Church		U-5	1996	7500
					1997	8400
					2002	6600
High Street	Rt62 & 110	N. of Water Street		U-3	1984	11000
					1995	7400
					1999	7500
					2005	6700
High Street	Rt62 & 70	N. of Union Street		U-5	1996	7200
					2000	6200
					2006	4900
Main Street	Rt70	N. of Brook Street		U-5	1985	11300
					1987	9785
Main Street	Rt70	S. of Brook Street	3076	U-3	1980	6800
					1984	12700
					1985	19250
					1987	7165
					1993	7500
					1996	7300
					1999	13500
					2003	11400
2005	8200					
Mechanic Street	Rt62 & 70	N. of Chestnut Street		U-3	1987	9540
					1999	8500
					2005	9300

Road Name	Route Number	Location of Count	MassHighway Station	Functional Class	Year Count Was Taken	Total Volume
Oak Street		N. E. of Boylston Street (Rt62 & 70)	3075	U-5	1980	850
					1984	950
					1986	1550
					1987	1650
					1989	2067
					1993	1300
					1995	950
					1996	900
					1998	1200
					1999	450
					2001	900
					2002	840
					2004	720
2005	480					
Orange Street		N. of Haskell		U-0	1981	140
Prescott Street		N. of Church Street		U-0	1996	1000
Prospect Street		E. of High Street		U-0	1996	790
					2000	770
					2002	710
Sterling Street		N.W. of Brook Street		U-3	2003	9600
Sterling Street		S. E. of Brook Street		U-0	2003	6500
Sterling Street		Btwn Washington & Greeley Street		U-0	2003	7900
Sterling Street	Rt62	At Lancaster T.L.		U-3	1979	4600
					1999	8900
					2003	9600
					2005	9500
Union Street		Btwn Walnut & Chestnut Street	3266	U-6	1984	2700
					1987	2670
					1988	2420
					1994	3800
					1997	4500
					2000	4100
					2003	5500
Union Street		W. of High Street		U-3	1996	10800
					2000	11400
Water Street		Btwn Vale & Harris Street		U-5	1993	6200
Water Street		E. of High Street		U-5	1984	8350
					1995	7900
					1999	8800
					2005	8200

Road Name	Route Number	Location of Count	MassHighway Station	Functional Class	Year Count Was Taken	Total Volume
Water Street		E. of Birch Street		U-5	2003	6600
Water Street		W. of High Street		U-3	1984	6700
					1997	8200
West Boylston Street	Rt110	At Sterling T.L.		U-5	1998	6200
					2004	3500
West Boylston Street		N. of Meadow Road		U-5	2003	4300
Willow Road	Rt62	At Berlin T.L.		U-3	1983	3271
					1997	3600
					2002	3400
					2006	3600
Woodlawn Street		Btwn Pine Street & Fitch Road	3267	U-6	1984	1000
					1988	1055
					1994	1100
					1997	1200
					2003	1500
					2006	1400
Woodruff Road		W. of Milton Avenue		U-0	1980	6600
					1984	7700
					1997	1300



# Historic Traffic Counts: Volume Counts

**Town: Fitchburg**

Road Name	Route Number	Location of Count	MassHighway Station	Functional Class	Year Count Was Taken	Total Volume
Abbot Avenue		S. of Water Street (Rt12)		U-5	2002	4500
Academy Street		N. of Main Street		U-5	1985	5200
					1993	3800
Airport Road		S. E. of Bemis Road		U-5	1988	10365
					1994	12000
					1999	13600
					2001	13200
					2005	13100
Ashburnham Road	Rt12	At Westminster T.L.	3039	U-3	1980	3150
					1982	3400
					1984	4350
					1986	4594
					1987	4445
					1988	4895
					1989	5050
					1993	5400
					1994	6400
					1995	4700
					1996	5100
					1997	4700
					1998	4900
1999	4700					
2006	4600					
Ashburnham Street	Rt12	W. of River Street		U-3	1993	6200
					1999	6400
					2001	6500
					2002	6100
					2005	6300
Ashby State Road	Rt31	N. of John Fitch Highway	3037	U-3	1980	6500
					1984	8200
					1988	7970
					1994	8000
					1997	6400
					2006	12200

Road Name	Route Number	Location of Count	MassHighway Station	Functional Class	Year Count Was Taken	Total Volume
Ashby State Road	Rt31	N. of Richardson Road	3305	U-3	1983	5450
					1987	6810
					1993	6700
					1996	6900
					1999	6800
Ashby State Road	Rt31	S. of Ashby T.L.		U-3	1979	4914
					1980	5013
					1981	4909
					1982	5110
					1983	5438
Beech Street		N. of Franklin Road	3025	U-6	1980	1550
					1983	1950
					1984	1800
					1985	1784
					1986	1600
					1989	3389
					1995	1800
					1998	2000
					2001	1800
Bemis Road		E. of Water Street (Rt12)		U-5	1983	9400
					1984	12750
					1997	15200
					2003	15900
Bemis Road		N. of Duck Mill Road		U-5	1983	15250
					1999	16900
					2005	16000
Bemis Road		N. of Falulah Road		U-5	1983	23750
					1995	24000
Bemis Road		N. of IC Credit Union Entrance		U-0	1995	6700
Bemis Road		N. of John Fitch Highway		U-0	1983	9900
					1997	24300
					2005	18300
Bemis Road		S. of Airport Road		U-5	1983	14750
					1988	17535
					1994	14000
Bemis Road		S. of Duck Mill Road		U-5	1983	13500
Bemis Road		S. of IC Credit Union Entrance		U-0	1995	5700

Road Name	Route Number	Location of Count	MassHighway Station	Functional Class	Year Count Was Taken	Total Volume
Bemis Road		S. of John Fitch Highway		U-5	1983	22100
					1995	22000
					1999	16900
					2001	23500
					2005	21500
Bemis Road		S. of Summer Street		U-0	1995	5300
Benson Street		E. of Water Street		U-5	1983	4050
					2001	5800
					2005	5400
Benson Street		S. of Falulah Street	3043	U-5	1980	4000
					1983	4300
					1984	6450
					1987	3795
					1993	4200
					1996	5000
					1999	5700
					2002	6100
					2005	5400
Birch Street		Btwn Salem & Hobson Street		U-0	1996	580
Birch Street		W. of Water Street		U-5	1983	1250
Boulder Drive		E. of Newton Street		U-2	1996	9900
Boulder Drive		E. of Putnam Street		U-3	1985	10550
					1993	12000
					1999	12200
					2005	10600
Boulder Drive		S. of Main Street		U-3	1984	3700
					1996	6300
Boulder Drive		W. of Putnam Street		U-3	1985	10100
					1993	11000
					1999	10400
					2005	9300
Boutelle Street		S. of Lunenburg Street (Rt2A)		U-6	1984	3700
					1997	3300
Boyle Court		W. of Water		U-0	1983	230
					1996	240

Road Name	Route Number	Location of Count	MassHighway Station	Functional Class	Year Count Was Taken	Total Volume
Canton Street		N. W. of Meadowbrook Ln	3033	U-6	1981	2900
					1983	2900
					1984	2900
					1988	2845
					1994	2800
					1997	3300
					2000	3100
					2003	3300
					2006	2700
Chestnut Street		N. of Main Street		U-0	1997	900
Coolidge Avenue		S. of Pearl Street		U-5	1983	12700
					1996	12600
					1997	14800
Crawford Street		S. of Airport Road		U-5	2004	9000
Cross Street		S. of Laurel Street		U-0	1983	1600
Daniels Street		S. of Kimball Street (Rt12)		U-5	1985	5400
Day Street		N. of Main Street		U-0	1985	2500
Depot Street		N. of Fairmont Street	3256	U-5	1984	5850
					1986	5580
					1989	3996
					1995	4700
					1998	4467
					2004	4700
Dover Street		E. of Bemis Road		U-0	1983	234
					1996	220
Duck Mill Road		W. of Bemis Road		U-0	1983	2450
Electric Avenue		W. of Mount Elam Road	3023	U-5	1980	11150
					1983	12000
					1984	12300
					1987	13345
					1989	14240
					1993	13000
					1996	13300
					1999	13200
					2002	13700
					2005	14000
Electric Avenue		W. of Rollstone Road		U-5	1983	12000
					1995	13000
					1999	12800

Road Name	Route Number	Location of Count	MassHighway Station	Functional Class	Year Count Was Taken	Total Volume
Electric Avenue		W. of South Street		U-5	1985	10950
					1993	16000
					1999	13200
					2001	14700
					2005	16600
Elm Street		W. of Fox Street		U-0	1996	1200
Fairmont Street		W. of Oak Hill Road	3034	U-5	1984	1100
					1987	1225
					1993	820
					1996	860
					1999	760
					2002	850
					2005	900
Fifth Street		E. of Water Street		U-5	1983	4700
					1984	8250
					1988	6150
Fifth Street		Over Nashua River & B&M RR		U-5	1995	5700
Fisher Road		At Lunenburg T.L.	3035	U-6	1980	200
					1988	295
					1994	130
					1997	350
					2000	480
					2003	380
					2006	440
Franklin Road		E. of Depot Street		U-5	1995	5000
Franklin Road		W. of Rollstone Street	3022	U-5	1980	3035
					1983	2700
					1984	3350
					1988	3320
					1994	3000
					1997	2700
					2000	5500
					2003	3300
					2006	2100
Green Street		E. of North Street		U-0	1986	1443

Road Name	Route Number	Location of Count	MassHighway Station	Functional Class	Year Count Was Taken	Total Volume
Harvard Street		E. of Summer Street	3258	U-6	1981	1400
					1984	2150
					1985	1750
					1987	3975
					1993	1600
					1996	750
					1999	370
					2002	470
					2005	1700
Hazel Street		N. of John Street		U-0	1996	300
Heywood Street		Btwn Birch & Salem Street	3259	U-5	1984	1600
					1987	1990
					1993	2300
					1996	740
					1999	1600
					2005	1500
John Fitch Highway		Btwn The 2 Shopping Plazas		U-5	1989	21175
					2002	22200
					2006	19800
John Fitch Highway		N. of Bemis Road		U-5	1983	11500
					2006	18200
John Fitch Highway		N. of Lunenburg Street (Rt2A)		U-5	1983	13550
					1985	11550
					2002	13200
					2006	11700
John Fitch Highway		N. of Pearl Street		U-5	1983	11100
					2002	13700
					2006	11100
John Fitch Highway		N. of Summer Street		U-5	1983	16450
					1985	18950
					1995	17000
John Fitch Highway		S. of Lunenburg Street (Rt2A)		U-5	1984	22050
					1985	19500
					2002	23400
					2006	20700
John Fitch Highway		S. of Summer Street		U-5	1983	11550
					1985	12350
					1995	17000
John Street		Btwn Rollstone & Hazel		U-0	1996	300

Road Name	Route Number	Location of Count	MassHighway Station	Functional Class	Year Count Was Taken	Total Volume
Kimball Street	Rt12	E. of River Street		U-5	1996	9100
					2000	8900
					2002	9800
					2006	9700
Kimball Street	Rt12	W. of Putnam Street		U-5	1983	8350
					1996	8000
					2000	7300
					2006	7500
Kimball Street	Rt12	W. of Rollstone Street		U-5	1996	9900
Laurel Street		S. of Kimball Street (Rt12)	3019	U-5	1980	4700
					1983	1050
					1984	3800
					1993	3000
					1996	5200
					1999	4000
					2000	4700
					2002	5100
					2005	4500
Laurel Street	Rt12	W. of Water Street		U-5	1983	14150
					1985	15250
					1987	18130
					1996	13400
					2002	15500
					2006	4300
Laurel Street	Rt2A & 12	E. of Putnam Street		U-5	1983	11300
Lunenburg Street	Rt2A	E. of John Fitch Highway		U-3	1983	16500
					1985	15550
					1989	18000
					2002	19300
					2006	17800
Lunenburg Street	Rt2A	N. of Main Street		U-3	1985	14750
					2000	14800
					2002	15200
					2006	11700
Lunenburg Street	Rt2A	W. of John Fitch hgw y		U-3	1983	14300
					1985	13050
					2006	13400
Lunenburg Street	Rt2A	W. of Townsend Street		U-3	1984	14000
					1985	14100

Road Name	Route Number	Location of Count	MassHighway Station	Functional Class	Year Count Was Taken	Total Volume
Main Street	Rt2A	Btwn Oliver & Pritchard Street		U-2	1985	9650
					1996	13700
					2000	11700
					2002	12900
					2006	10100
Main Street	Rt2A	E. of Academy Street		U-2	1985	7750
					1993	9300
Main Street	Rt2A	E. of Boulder Island		U-2	1996	5500
Main Street	Rt2A	E. of Circle Street		U-2	1996	12700
Main Street	Rt2A	E. of North Street		U-3	1986	24612
					1996	24700
					1997	26400
					2003	28400
Main Street	Rt2A	E. of Pritchard Street		U-2	1996	8000
					2000	15300
					2002	15400
					2006	12000
Main Street	Rt2A	N. of Central Street	3018	U-2	1984	10650
					1987	18550
					1996	18300
					1999	22000
					2006	18161
Main Street	Rt2A	SE. of Hartwell Street		U-2	1989	11370
Main Street	Rt2A	W. of Academy Street		U-2	1985	8600
					1993	14000
					1996	13400
					2000	13900
					2002	9600
Main Street	Rt2A	W. of Day Street		U-2	1985	23500
					1993	14000
					1996	13400
					2000	13900
					2002	9600
Main Street	Rt2A	W. of Lunenburg Street (Rt2A)		U-3	1985	20900
Main Street	Rt2A	W. of North Street		U-3	1997	26800
					2003	30200
Main Street	Rt2A	W. of Oliver Street		U-2	1985	11900
Main Street	Rt2A	W. of Snow Street		U-3	1984	20700
					1997	21200
Main Street	Rt2A	W. of Willow Street		U-3	1984	26560
					1997	26700
Main Street	Rt2A & 31	E. of Park Street		U-2	1996	16200



Road Name	Route Number	Location of Count	MassHighway Station	Functional Class	Year Count Was Taken	Total Volume
Main Street	Rt2A &31	E. of River Street		U-2	1997	17300
					2003	18000
Main Street	Rt2A &31	N. of Boulder Island		U-2	1996	11000
Main Street	Rt2A &31	W. of River Street		U-2	1993	1500
					1996	750
					1997	2400
					2003	2800
Marshall Street		Btwn Essex & Victor Street		U-0	1996	400
Mechanic Street	Rt31	S. of John Fitch Highway	3038	U-3	1984	10250
					1986	9305
					1988	15675
					1989	14921
					1994	10000
					1995	12000
					1997	8300
					1998	9300
					2006	14200
Mount Elam Road		N. of Damon Road		U-5	1985	1400
					1987	1965
					2000	810
					2002	1200
					2006	1100
Mount Elam Road		N. of Fifth Mass Tnpk		U-5	1978	2500
Mount Elam Road		S. of Rollstone Road	3020	U-5	1980	1500
					1983	1300
					1984	1450
					1986	1341
					1989	2162
					1995	1500
					1998	1500
					2004	1600
Myrtle Street		N. of Main Street		U-0	1986	1237
Nashua Street		E. of South Street		U-0	1983	950
					1984	1125
					1986	916
					1989	878
North Street		N. of Main Street		U-5	1997	2400
					2003	3600

Road Name	Route Number	Location of Count	MassHighway Station	Functional Class	Year Count Was Taken	Total Volume
Oak Hill Road		N. of Fifth Mass Tnpk	3026	U-6	1980	1150
					1984	1200
					1988	4850
					1994	2300
					1997	2400
					2000	4100
					2003	2500
					2006	2000
Oak Hill Road		N. of Pratt Road	3027	U-6	1984	1450
					1986	1143
					1989	1955
					1995	1200
					1998	1100
					2001	1300
					2004	1400
Olin Avenue		W. of South Street		U-0	1984	800
Oliver Street		N. of Main Street		U-0	1985	2800
Pearl Street		E. of John Fitch Highway		U-6	1983	4000
Poplar Street		S. of Summer Street	3257	U-5	1981	3000
					1983	3150
					1984	3750
					1986	3000
					1989	2737
					1995	3200
					1998	2700
Princeton Road	Rt31	S. of Westminster Road (Rt2A)		U-5	1993	6100
					1997	6300
					1999	6500
					2001	6600
					2005	8400
Prospect Street		N. of Main Street		U-0	1981	3000
					1996	2000
Putnam Street		N. of Boulder Street		U-5	1985	5060
Putnam Street		On The Bridge		U-5	1983	5550
					1985	4450
					1999	5700
					2001	5600
					2005	5600
Putnam Street		S. of Main Street		U-5	1985	4900

Road Name	Route Number	Location of Count	MassHighway Station	Functional Class	Year Count Was Taken	Total Volume
Rindge Road		N. of Scott Road	3036	U-6	1980	1100
					1984	1350
					1988	1720
					1994	2300
					1997	2700
					2003	3100
					2006	2700
River Street		S. of Main Street		U-2	1997	15300
River Street	Rt2A & 12	W. of Kimball Street		U-2	1996	15300
					2000	14100
					2002	16300
					2006	13300
River Street	Rt2A & 31	E. of Wallace Street		U-2	1985	13150
					1999	13900
					2001	14800
					2005	14600
River Street		E. of Wallace (W. of Sheldon)		U-2	2005	14300
River Street	Rt2A & 31	N. of Broad Street		U-2	1999	16099
River Street	Rt2A & 31	S. of Main Street		U-2	1999	15000
					2003	16000
Rollstone Road		N. of 5th MA Turnpike		U-0	1985	550
Rollstone Road		N. of Vine Street		U-0	1987	800
Rollstone Road		S. of Franklin Road	3021	U-0	1980	1300
					1983	1550
					1984	2300
					1986	1543
					1987	1850
					1989	5160
					1993	2600
					1995	2600
					1996	2600
					1998	2500
					1999	2400
					2001	2400
					2002	3100
2004	3800					
2005	2900					
Rollstone Street		N. of John Street		U-5	1996	7200
Rollstone Street		S. of Franklin Street		U-5	1999	2700
					2005	2800

Road Name	Route Number	Location of Count	MassHighway Station	Functional Class	Year Count Was Taken	Total Volume
Route 2	Rt2	At Leominster T.L.		U-2	1980	22150
					1982	18450
					1993	34000
Route 2	Rt2	E. of Oak Hill Road	3317	U-2	1986	25350
					1987	29750
					1988	32200
					1989	33639
					1993	34000
					1994	36000
					1995	37000
					1996	40700
					1997	36500
					1998	41100
					1999	44200
South Street		N. of Electric Avenue		U-5	2006	41400
					1985	9400
					1996	21100
					2000	11100
					2002	12400
South Street		N. of Wanoosnoc Road	3028	U-5	2006	10800
					1980	17650
					1983	16100
					1984	18450
					1986	16343
					1989	21215
					1995	19000
					1998	20100
2004	16800					
South Street		S. of Olin Avenue		U-5	1984	20500
South Street		S. of Wanoosnoc Road		U-5	1986	19273
					1999	25600
					2005	25300
South Street		W. of Old South St.		U-0	1986	1732
Summer Street		E. of John Fitch Highway		U-5	1983	11650
					1984	18500
					1985	13550
					1995	11000
					1999	11200

Road Name	Route Number	Location of Count	MassHighway Station	Functional Class	Year Count Was Taken	Total Volume
Summer Street		E. of Lunenburg Road (Rt2A)		U-5	1985	12350
					1996	11900
					2000	109000
					2002	11400
					2006	8600
Summer Street		S. E. of Harvard Street		U-5	1985	12900
Summer Street		W. of John Fitch Highway		U-5	1983	8700
					1985	9550
					1995	10000
					1999	11000
					2005	12800
Townsend Street		N. of Lunenburg Street (Rt2A)		U-6	1984	2150
					1997	1600
Townsend Street		N. of Pearl Street		U-6	1993	2600
Wallace Street		N. of River Street		U-6	1985	3700
Wallace Street		W. of West Street	3042	U-6	1987	5060
					1988	4630
					1993	3000
					1994	3300
					1996	4200
					1997	4000
					1999	4400
					2000	4700
					2002	4700
					2003	5600
2005	5600					
Walton Street		N. of Seneca Street		U-0	1996	680
Wanoosnoc Road		E. of South Street		U-5	1986	5798
Wanoosnoc Road		S. of Canton Street	3029	U-5	1981	6350
					1984	6600
					1986	6380
					1987	5960
					1989	6735
					1995	6900
					1996	12700
					1998	11400
					1999	13200

Road Name	Route Number	Location of Count	MassHighway Station	Functional Class	Year Count Was Taken	Total Volume
Wanoosnoc Road		W. of South Street		U-0	1980	1000
					1983	500
					1984	750
					1986	429
					1987	690
					1993	700
Wanoosnoc Road		W. of Water Street (Rt12)		U-5	1983	6200
					1999	11100
					2005	11400
Water Street	Rt12	At Leominster T.L.		U-2	1999	13600
Water Street	Rt12	E. of Laurel Street		U-2	1983	13500
					1985	12800
					1999	16100
					2005	13800
Water Street	Rt12	N. of Bemis Road		U-2	1983	9900
					1996	18400
					2000	12500
					2002	12300
					2006	12100
Water Street	Rt12	N. of Fifth Street		U-2	1983	11500
					1984	15350
					1997	14000
Water Street	Rt12	N. of Walnut Street		U-2	1993	13000
Water Street	Rt12	N. W. of Benson Street		U-2	1983	10200
					1996	16300
					1999	11600
					2000	17600
					2002	19500
Water Street	Rt12	S. of Benson Street		U-2	1983	13500
					1996	18800
					2002	22900
Water Street	Rt12	S. of Birch Street		U-2	1983	10590
Water Street	Rt12	S. of Fifth Street		U-2	1984	15750
					1997	14700
Water Street	Rt12	S. of Wanoosnoc Road	3032	U-2	1979	17750
					1983	13400
					1984	15450
					1988	17105
					1995	21000

Road Name	Route Number	Location of Count	MassHighway Station	Functional Class	Year Count Was Taken	Total Volume
Water Street Bridge	Rt12	S. of Main Street		U-2	1983	15750
					1985	19700
					1995	20000
					1999	23200
					2005	18200
Westminster Street	Rt2A	At Westminster T.L.	3041	U-2	1980	6400
					1984	8350
					1987	7105
					1988	5245
					1993	6400
					1994	6900
					1996	7500
					1997	5700
					1999	8200
					2006	8300
Westminster Street	Rt2A	W. of Princeton Road (Rt31)		U-2	1997	7700
					2003	8100
Westminster Street	Rt2A &31	N. of Princeton Road (Rt31)		U-2	1997	12200
					2003	13800
Westminster Street	Rt2A &31	S. of Depot Street	3040	U-2	1984	14100
					1986	12480
					1987	11700
					1989	14961
					1993	14000
					1995	15000
					1996	16700
					1998	14100
					1999	15800
					2006	14448
Westminster Street	Rt2A &31	W. of River Street (Rt2A/12/31)		U-2	1993	12000
					1999	12500
					2001	13200
					2005	14500
Whalon Street		S. of Pierce Avenue		U-5	1986	21000
					1999	22800
					2001	22800
					2005	20600
Willow Street		N. of Main Street		U-0	1986	1381

# Historic Traffic Counts: Volume Counts

**Town: Gardner**

Road Name	Route Number	Location of Count	MassHighway Station	Functional Class	Year Count Was Taken	Total Volume
Betty Spring Road		At RR Bridge		U-5	1993	1700
Betty Spring Road		S. of Pearl Street		U-5	1993	1700
					1995	2000
Catherine Street		N. of Pearl Street		U-0	1995	3100
Central Street	Rt101	E. of Main Street (Rt68)		U-5	1979	8800
					1985	10700
					2002	12400
					2003	11400
Central Street	Rt101	E. of Park Street		U-5	1987	15255
					1988	14600
					2003	13200
Central Street	Rt101	W. of Chestnut Street		U-5	1986	14727
Central Street	Rt101	W. of Park Street		U-5	1987	15420
Central Street	Rt101	N. E. of Pine		U-5	2002	12600
Clark Street		N. of Ryan Street		U-0	1986	1378
Connors Street		S. of Parker (Rt68 & 101)		U-0	1985	1800
Eaton Street		W. of Green Street	3010	U-6	1980	850
					1983	1150
					1987	1195
					1993	1700
					1996	1700
					1999	5000
					2002	2800
					2005	2300
Elm Street		N. of Pearson Blvd		U-5	1986	11179
					2003	12400
Elm Street		N. of Temple Street		U-5	1998	9300
Elm Street		S. of Central Street			1993	7600
Elm Street		S. of Pearl Street (Rt101)		U-5	1983	2850
					1993	8400
					2003	7700
Elm Street		S. of Temple Street		U-5	1998	11700
Graham Street		N. of Parker Street (Rt68/101)		U-0	1985	1250
					1993	1400
Green Street		N. of Matthews Street		U-5	1997	6400
					1999	6200
					2003	8500



Road Name	Route Number	Location of Count	MassHighway Station	Functional Class	Year Count Was Taken	Total Volume
Green Street		N. of Pearl Street (Rt101)		U-2	1983	7050
					1993	7000
Green Street		S. of Matthews Street		U-5	1997	9200
Green Street		S. of Rt 140 (Bypass)		U-5	1983	4400
					1993	4500
					2003	6900
Green Street	Rt140	S. of Winchendon T.L.		U-2	2003	12600
Green Street		S. of Woodland Avenue		U-5	1999	5100
Greenwood Street		Btwn Baker & Moran Street		U-0	1994	790
Lawrence Street		N. of Temple		U-0	1998	4000
Main Street		E. of Donlan Street		U-5	1996	11800
					2002	10900
					2006	9500
Main Street	Rt68	N. of Emerald Street		U-5	1985	15550
					2003	21100
Main Street	Rt68	N. of Timpany Blvd		U-5	1985	17700
					1996	22500
Main Street	Rt68	N. of Willow Street		U-5	1986	14900
					2003	15500
Main Street	Rt68	S. of Cenral Street (Rt101)	3013	U-5	1983	10300
					1986	16740
					1989	19865
					1993	14000
					1995	16000
Main Street	Rt68	S. of City Hall Avenue		U-5	1996	11600
Matthews Street		E. of Green Street		U-6	1999	1200
Matthews Street		W. of Rt 104 (Bypass)		U-6	1997	2100
					2003	1300
Moran Street		Greenwood Street		U-0	1994	380
Nichols Street		S. of Parker Street (Rt101)	3014	U-5	1983	3900
					1985	5200
					1994	6300
					1997	5000
					2000	5600
Nichols Street		S. of City Hall Ave.	3014	U-6	2003	6100
					2006	1160
Oak Street		Btwn Baker & Richmond Street		U-6	1994	1500

Road Name	Route Number	Location of Count	MassHighway Station	Functional Class	Year Count Was Taken	Total Volume
Oak Street		N. of West Street (Rt68)		U-6	1983	3900
					1985	2900
Park Street		N. of Central Street		U-6	1987	5150
Park Street		S. of Clark Street		U-6	1986	1882
Parker Street	Rt101	Btwn Regan & Nichols Street		U-5	1979	7450
					1985	8050
Parker Street	Rt 68 & 101	W. of Main Street		U-5	2003	14300
Pearl Street	Rt101	E. of Catherine Street		U-5	1995	7700
Pearl Street	Rt101	E. of Elizabeth Street		U-5	1995	9200
Pearl Street	Rt101	E. of Ridgewood Ln		U-5	1995	5700
Pearl Street	Rt101	N. E. of Rt 140 (Bypass)		U-5	1999	6500
					2001	6900
					2005	7000
Pearl Street	Rt101	S. W. of Rt140 (Bypass)		U-5	1984	4450
					1986	6463
					1999	4900
					2001	5000
					2005	5100
Pearl Street	Rt101	W. of Blanchard Street		U-5	1995	6800
					1999	7500
					2001	7700
					2005	7500
Pearl Street	Rt101	W. of Catherine Street		U-5	1995	9600
Pearson Blvd		S. of Olney Street		U-6	1995	8500
Pearson Blvd		W. of Elm Street		U-5	1996	16700
					2002	8600
					2006	6800
Pearson Blvd		E. of Elm Street		U-5	2005	18100
Pine Street		S. of Central Street		U-6	2002	2900
Pleasant Street		N. of Wright Street	3009	U-6	1980	2250
					1983	2350
					1988	2530
					1994	4600
					1997	2100
					2000	2300
Pleasant Street		Btwn Baker & Emerald Street		U-6	2003	1900
					2006	2100

Road Name	Route Number	Location of Count	MassHighway Station	Functional Class	Year Count Was Taken	Total Volume
Route 2 & 140	Rt 2 & 140	W. of Westminster T.L.		U-2	1979	17144
					1980	17081
					1981	17611
					1982	18873
					1983	17349
					1984	16943
Rt 140	Rt140	S.E. of Pearl Street (Rt101)		U-2	1984	5750
					1986	5806
					1999	10300
Sand Street		N. of West Street (Rt68)	3011	U-6	1983	2150
					1986	1529
					1989	1445
					1995	1700
					1998	1600
					2004	1400
Sand Street		S. of Mission Street		U-6	1989	1460
Sherman Street		At Cross Street		U-6	1993	730
Sherman Street		Btwn Main & Logan		U-6	1993	1400
South Main Street		S. of Pearson Blvd		U-6	1979	3600
Temple Street		E. of Lawrence Street		U-0	1998	1200
Temple Street		W. of Elm Street		U-6	1998	1300
Timpany Blvd	Rt68	N. of Union Street		U-3	2002	6500
Timpany Blvd	Rt68	N. of Mill Street		U-3	1988	5595
Timpany Blvd		S. of Crawford Street		U-3	1996	15300
Timpany Blvd	Rt68	At Hubbardston T.L.		U-3	1985	4440
					1999	6000
					2001	6100
					2005	6300
Timpany Blvd	Rt68	N. of American Legion Circle		U-5	1996	20500
					2006	18000
Timpany Blvd	Rt68	N. of W. Broadway (Rt2A)		U-3	1985	11000
					1999	16700
					2001	13700
					2005	14400
Timpany Blvd	Rt68	S. of Mill Street		U-3	1988	4810
					1999	8800
					2002	9500
					2005	9500

Road Name	Route Number	Location of Count	MassHighway Station	Functional Class	Year Count Was Taken	Total Volume
Timpany Blvd	Rt68	S.of W. Broadway (Rt2A)		U-3	1985	10500
					1988	13900
					1999	13800
					2005	14100
Union Street		N. of Nutting Street		U-6	1995	2000
Union Street		Over RR Bridge		U-6	1984	1450
					1997	780
Walmart Entrance		W. of Timpany Blvd (Rt68)			2002	5900
West Broadway	Rt2A	E. of Timpany Blvd (Rt68)		U-5	1985	5250
					1999	5600
					2001	7600
West Broadway	Rt2A	W. of Timpany Blvd (Rt68)		U-5	1985	5850
					1999	7700
					2005	8100
West Lynde Street		E. of Main Street (Rt68)	3012	U-0	1983	2750
					1987	1845
					1988	1800
					1993	880
West Street	Rt68	At Templeton T.L.		U-5	1998	4900
					2004	4700
West Street	Rt68	W. of Oak Street		U-5	1979	11450
					1985	10650
Woodland Avenue		S. of Green Street		U-6	1999	3400

# Historic Traffic Counts: Volume Counts

**Town: Groton**

Road Name	Route Number	Location of Count	MassHighway Station	Functional Class	Year Count Was Taken	Total Volume
Boston Road	Rt119	At Littleton T.L.		U-3	1998	14600
					2004	16700
Boston Road	Rt119	S.E. of Forge Village Road (Rt225)		U-3	1986	9730
					1998	22600
Boston Road	Rt119&225	E. of Gay Road		U-3	1998	16200
Boston Road	Rt119&225	N.W. of Forge Village Road (Rt225)		U-3	1985	11900
					1986	13383
					1998	24900
					2003	15900
Broadmeadow Road		W. of Main Street (Rt119)		U-5	1985	1100
					1997	2000
					2003	1100
Chicopee Row		At Dunstable T.L.		R-5	1998	2400
					1999	1400
					2004	2000
Chicopee Row		N. of Longley Road		R-5	1999	2900
Farmers Row		S. of W. Main Street (Rt225)		U-3	1993	5900
					2003	6900
Forge Village Road	Rt225	At Westford T.L.		U-5	1983	3200
					1993	3900
					1999	4052
					2003	4800
Forge Village Road	Rt225	E. of Boston Road (Rt119)		U-5	1985	2800
					1986	4214
					1998	6500
					2003	4100
Groton Road		W. of Pepperell Road		U-5	1997	3500
					2003	4900
Hollis Road		N. of Main Street (Rt119)		U-5	1985	4600
					1998	4600
Longley Road		At Pepperell T.L.		U-5	1998	3500
					2004	4100

Road Name	Route Number	Location of Count	MassHighway Station	Functional Class	Year Count Was Taken	Total Volume
Lowell Road	Rt40	At Westford T.L.	4037	U-3	1985	3050
					1986	3480
					1987	3150
					1988	2355
					1989	3260
					1993	3500
					1994	3700
					1995	3400
					1996	3400
					1997	4400
					1998	3700
					1999	4100
					2006	4500
Lowell Road	Rt40	E. of Main Street (Rt119)		U-3	1985	3050
					1997	3900
					2003	4300
Main Street	Rt111 & 119	At Pepperell T.L.		R-3	1985	12050
					2003	14600
Main Street	Rt111 & 119	N. of Pleasant Street		U-3	1996	13300
					2000	13400
					2006	12300
Main Street	Rt111 & 119	N. of School Street	4036	U-3	1979	10100
					1980	9200
					1981	13450
					1985	7850
					1987	12655
					1993	16000
					1996	16400
1999	14200					
Main Street	Rt119 & 225	E. of The Post Office		U-3	1985	18700
Main Street	Rt119 & 225	N. of Lowell Road (Rt40)		U-3	1997	11200
					2003	20800
Main Street	Rt119 & 225	S. of Lowell Road (Rt40)		U-3	1993	14000
					1996	17000
					1997	17300
					1999	16200
					2005	16200
Mill Street		N. of Pleasant Street (Rt119)		U-0	2004	2800
Mill Street		S. of Main Street (Rt119/111)		U-0	2004	2500
Nashua Road		At Pepperell T.L.		U-5	1998	850
					2004	810

Road Name	Route Number	Location of Count	MassHighway Station	Functional Class	Year Count Was Taken	Total Volume
Old Ayer Road		S. of Main Street (Rt119-W)		U-6	1985	3750
Pepperell Road		At Pepperell T.L.		R-6	1998	1700
					2004	3300
Pepperell Road		N. of W. Main Street		U-6	1995	1500
					1997	1400
					2003	2300
Pleasant Street	Rt225	W. of Main Street(Rt119)		U-3	1985	3350
					2003	3000
Sandy Pond Road		W. of Boston Road(Rt119)		U-5	1985	2150
					1986	2782
					1998	4800
					2003	3000
Townsend Road		At Pepperell T.L.		U-6	1998	1600
					2004	2600
Townsend Road		N. of W. Main Street		U-6	1995	1500
					1997	1600
					2003	2600
West Main Street	Rt225	E. of Pepperell Road		U-5	1995	3100
					1997	2800
West Main Street	Rt225	W. of Farmers Row (Rt111)		U-5	1993	3700
					2003	4700
West Main Street	Rt225	W. of Pepperell Road		U-5	1995	3100
					1999	2900
					2005	4500
Whiley Road		E. of Boston Road		U-0	1998	1800

# Historic Traffic Counts: Volume Counts

**Town: Harvard**

Road Name	Route Number	Location of Count	MassHighway Station	Functional Class	Year Count Was Taken	Total Volume
Ayer Road	Rt110 & 111	At Ayer T.L.		R-2	1997	11600
					2000	11900
					2002	12900
					2006	12100
Ayer Road	Rt110 & 111	N. of Depot Road		R-3	1998	4667
					2004	5400
Ayer Road	Rt110 & 111	N. of Route 2 (Exit38)		R-2	1994	8400
					1996	10400
					1997	12000
					1998	12813
					2000	13500
					2002	14900
Ayer Road	Rt 110 & 111	N. of Still River Road		R-3	1998	4400
					2004	5100
Ayer Road	Rt 110 & 111	S. of Depot Road		R-3	1998	4895
					2004	5200
Ayer Road	Rt 110 & 111	S. of Rt 2 (Exit38)		R-3	1986	6750
					1996	6600
					1997	7200
					1998	8140
					2000	6500
					2002	7900
Bolton Road		S. of Mass Avenue (Rt111)		R-6	1986	1750
					2004	1700
Depot Road		Btwn Aye Road& Hill Road		R-0	1996	320
					2000	290
Depot Road		W. of Ayer Road (Rt110 & 111)		R-0	2004	330
					2006	560
Fairbanks Street		Btwn Cross & Old Boston Tnpk		R-0	1996	470
					2000	90
					2002	120
					2006	70
Jackson Road		At Jackson Gate		U-0	1996	3578
					1998	4854



Road Name	Route Number	Location of Count	MassHighway Station	Functional Class	Year Count Was Taken	Total Volume
Littleton County Road		N. of Massachusetts Avenue(Rt111)		R-0	1996	1400
					2002	2300
					2006	1200
Littleton Road		S. W. of Shaker Road (Over Rt2)		R-6	1980	400
					1989	900
					1998	1000
					2004	990
Massachusetts Avenue	Rt111	At Boxboro T.L.		U-5	1979	2450
					1993	4900
					1994	4100
					1996	4480
					2004	4500
Massachusetts Avenue	Rt111	E. of Bolton Road		R-5	1986	1950
					1994	2500
					1996	4200
					2000	2400
					2002	2700
					2006	2400
Oak Hill Road		W. of Pinnacle Road		R-0	1996	520
					2000	716
					2006	430
Pinnacle Road		N. of Oak Hill Road		R-0	1986	850
					1996	1200
					2000	850
					2002	1100
					2003	1000
					2006	1000
Poor Farm Road		E. of Ayer Road (Rt110/111)		R-0	1994	400
					1996	1500
					1998	1442
					2000	1000
					2002	1300
					2006	1100
Route 2	Rt2	At Littleton T.L.	3072	R-2	1980	18450
					1982	21650
					1983	24100
					1986	31800
					1989	35627
					1995	35000
					1996	40328
					1998	42800

Road Name	Route Number	Location of Count	MassHighway Station	Functional Class	Year Count Was Taken	Total Volume
Slough Road		N. of Bolton Road		R-0	1980	530
					1994	800
					2003	870
Still River Road	Rt110	At Bolton T.L.	3071	R-3	1979	1400
					1980	1750
					1982	1350
					1984	1950
					1986	2150
					1987	1980
					1988	2025
					1994	2200
					1996	2600
					1997	2300
					1999	2400
Stow Road		Under I-495		U-6	1986	1450
					1998	1500
					2004	1400
Woodchuck Hill Road		E. of Slough Road		R-0	1980	970
					1994	1100
					2003	490

# Historic Traffic Counts: Volume Counts

**Town: Hubbardston**

Road Name	Route Number	Location of Count	MassHighway Station	Functional Class	Year Count Was Taken	Total Volume
Barre Road		S. of Main Street (Rt68)	3004	R-5	1988	1524
					1994	1700
					1997	1800
					2000	1600
					2003	1600
					2006	1700
Barre Road		S. of Pondview Way		R-5	1993	1800
Barre Road		N. of Old Boston Turnpike (Rt62)		R-5	2002	1300
					2003	1300
					2004	2600
Brigham Street		E. of Main Street (Rt68)		R-5	1983	1900
					1993	1600
					2004	720
Ed Clark Road		At Princeton T.L.		R-0	1979	650
					1998	800
Elm Street		W. of Rt 68	3004	R-5	1983	1900
					1988	1350
					1997	1700
Gardner Road	Rt68	At Gardner T.L.	3304	R-3	1979	4467
					1980	4355
					1981	4452
					1982	4783
					1983	4450
					1984	4798
					1987	4670
					1993	5300
					1996	6100
					1997	6000
					1999	5800
					Gardner Road	Rt68
2000	5900					
2002	5600					
2006	6200					
Gardner Road	Rt68	N. of Morgan Road(Saturday)		R-3	1995	5348
Gardner Road	Rt68	N. of Morgan Road(Sunday)		R-3	1995	7817

Road Name	Route Number	Location of Count	MassHighway Station	Functional Class	Year Count Was Taken	Total Volume
Main Street	Rt68	N. of Brigham Street		R-3	1989	3755
					1998	6300
					2002	6600
					2003	6900
					2004	6500
New Templeton Road		At Templeton T.L.		R-6	2002	960
					2003	1100
					2004	1100
New Westminster Road		At Westminster T.L.		R-5	1998	1500
					2002	1800
					2003	1600
					2004	1100
Old Boston Tnpk	Rt62	At Barre T.L.		R-5	1979	1100
					2002	1900
					2003	2900
					2004	1800
Old Boston Tnpk	Rt62	E. of Worcester Road(Rt68)		R-5	1993	840
					1997	820
					2002	1300
					2006	1200
Old Princeton Road		At Princeton T.L.		R-0	2002	1100
Upper Intervale Road		At Princeton T.L.		R-0	2004	1700
Williamsville Road		At Barre T.L.		R-5	1998	650
					2002	630
					2003	1500
					2004	1300
Worcester Road	Rt68	At Rutland T.L.		R-3	1979	3200
					1998	710
					2004	3900
Worcester Road	Rt68	N. of Old Princeton Road	3003	R-3	1980	3550
					1981	3700
					1983	4450
					1986	3875
					1989	3840
					1995	4400
					1998	4500

# Historic Traffic Counts: Volume Counts

**Town: Lancaster**

Road Name	Route Number	Location of Count	MassHighway Station	Functional Class	Year Count Was Taken	Total Volume
Bolton Road		W. of High Street		U-6	1999	4100
					2005	2800
Bolton Road		At Bolton T.L.		U-6	1998	2300
					2004	2500
Bolton Road	Rt110	N.E. of High Street (Rt110)		U-3	1999	2600
					2005	4300
Center Bridge Road		N.E. of High Street (Rt110)		U-5	1999	2200
Center Bridge Road		N.W. of High Street (Rt110)		U-5	2005	2800
Chase Hill Road		N. of Clinton Road (Rt62)		U-6	2005	700
Clinton Road	Rt62	W. of S. Meadow Road		U-3	1998	8500
					2004	9300
Deershorn Hill Road		N. of Clinton Road (Rt62)	3269	U-0	1984	670
					1987	350
					1993	380
					1996	330
					1999	650
Deershorn Road		N. of Chase Road		U-6	1996	870
					2000	590
					2006	1300
Geroge Hill Road		N. of Sterling Street		U-0	1986	475
Geroge Hill Road		W. of Langen Road		U-0	1986	700
High Street	Rt110	S. of Old Common Road	3079	U-3	1980	4650
					1984	4450
					1988	2715
					1994	3800
					1997	4700
					1999	3500
					2005	4000
2006	4000					
High Street		S. of Mill Street		U-3	2005	440
Hill Top Road		W. of George Hill Road		R-0	1986	340
Lunenburg Road	Rt70	N. of Fort Pond Road		R-5	1999	7400
					2001	8400
					2005	9200

Road Name	Route Number	Location of Count	MassHighway Station	Functional Class	Year Count Was Taken	Total Volume
Lunenburg Road	Rt70	N. of Main Street (Rt117)		U-5	1983	3400
					1993	6400
					1994	6000
					1995	5300
					1997	5800
					2003	7100
Lunenburg Road	Rt70	S. of Old Union Tnpk		R-5	1995	5600
					1999	6600
					2005	7700
Lunenburg Road	Rt70	S. of Rt 2 (Exit35)		R-5	1988	4295
					2003	8000
					2005	8300
Main Street	Rt117	At Perkins School		U-5	1988	6210
					1999	5900
					2000	5700
					2005	5600
Main Street	Rt117	E. of Lunenburg Road		U-3	1997	16300
					2003	16400
Main Street		N. of Sterling Road		U-5	2005	10400
Main Street	Rt117	E. of Otis Street	3081	U-3	1980	10650
					1983	10300
					1984	14200
					1986	13315
					1987	10795
					1993	14265
					1994	20000
					1996	15000
					1997	18500
					1999	16300
					2006	20000
Main Street	Rt117	W. of Lunenburg Road		U-3	1983	7200
					1986	9200
					1993	10000
					1994	11000
					1997	11300
Main St	Rt117	W. of Main Street (Rt70)		U-3	1997	15400
Main St	Rt70	S. of Sevenbridge Road (Rt117)		U-5	1983	4100
					1986	5484
					1993	6300
					1994	5900
					1997	5400
					2003	6000

Road Name	Route Number	Location of Count	MassHighway Station	Functional Class	Year Count Was Taken	Total Volume
Main Street		S. of Mill Street		U-5	2005	9500
Main Street		Btwn Sterling & Mill Street		U-5	2005	7900
Mechanic Street		W. of Lunenburg Road		R-0	2005	4300
Mill Street		E. of Main Street		U-6	2005	3400
Mill Street		Btwn Main & Sterling Road	3268	U-6	1984	2750
					1986	2595
					1989	3153
					1995	2500
					1998	2000
					2004	2800
Mill Street		W. of High Street(Rt110)	3080	U-6	1980	2750
					1984	5100
					1988	3700
					1994	2800
					2000	2900
					2003	3100
					2006	2900
N. Main Street	Rt117	E. of I-190		R-3	1998	11400
					1999	13800
					2004	13600
N. Main Street	Rt117	E. of Old Rt117		R-3	1988	9510
					2005	12900
N. Main Street	Rt117	W. of I-190		R-3	1998	10700
					2003	12600
Old Common Road		At Bolton T.L.		U-6	1998	2000
					2004	2800
Old Common Road		E. of High Street (Rt110)		U-6	1999	2800
Old Union Turnpike		W. of Lunenburg Road (Rt70)		R-0	2005	4800
Orchard Street		N. of Prescott Street		U-0	1996	260
					2000	240
					2002	360
					2006	260
Prescott Street		Btwn Maple & Orchard		U-0	1996	780
					2002	820
					2006	730

Road Name	Route Number	Location of Count	MassHighway Station	Functional Class	Year Count Was Taken	Total Volume
Route 2	Rt2	W. of Lunenburg Road (Rt70)	34	R-2	1985	29447
					1986	32537
					1987	38203
					1988	39910
					1989	41111
					1993	38158
					1995	39786
					1996	39600
					1997	41221
					1998	45581
					1999	43870
					2006	47800
Route I-190	Rt I-190	N. of N. Main Street (Rt117)	3296	U-1	1983	14300
					1986	17300
					1989	28329
					1993	29000
					1995	33000
					1996	31000
					1997	32420
					1998	34668
Seven Bridge Road	Rt117	At Bolton T.L.		U-3	1988	9905
					1998	11500
					2004	11900
Seven Bridge Road	Rt117	E. of Main Street (Rt70)		U-3	1983	6500
					1986	8741
					1988	5600
					1997	11100
					2003	11700
Shirley Road		At Shirley T.L.		R-5	1998	4500
					2004	4800
Shirley Road		N. of Main Street (Rt117)		U-0	1983	120
					1999	200
					2005	170
Sterling Road		W. of Main Street		U-6	2005	2900
Sterling Road		E. of Sterling Street (Rt62)		R-0	1999	4100
Sterling Road		W. of George Hill Road		U-0	1986	1900



# Historic Traffic Counts: Volume Counts

**Town: Leominster**

Road Name	Route Number	Location of Count	MassHighway Station	Functional Class	Year Count Was Taken	Total Volume
Abbott Avenue		S. of Dillon Street		U-6	1999	1000
Abbott Avenue		S. of Leland Avenue (N. of Rt2)		U-5	1994	3000
					1995	3600
					1999	3600
					2005	4500
					Abbott Avenue	
Abbott Avenue		S. of Rt2		U-6	1994	400
					1995	580
					1998	820
					1999	370
Anthony Drive		E. of Pleasant Street		U-0	1989	1465
Battles Street		N.E. of N Main Street		U-0	1999	230
Beth Avenue		E. of Central Street(Rt12)		U-0	1986	700
Birch Street		S. of Exchange Street		U-0	1996	680
Biscuit Hill		N. of Elm Street		U-0	2002	300
Carter		Btwn Fifth & Sixth Street's		U-0	1996	200
Causeay Terrace		At Lincoln Street		U-0	1981	170
					1997	130
Central Street	Rt12	At Sterling T.L.		U-3	1998	8300
					2000	8900
					2002	8800
					2004	9300
Central Street	Rt12	N. of Lancaster Street(Rt117)	3069	U-3	1984	15150
					1986	19570
					1988	22260
					1989	21608
					1994	25000
					1995	22000
					1997	21900
					1998	21000
2006	22000					
Central Street		Btwn Johnny Appleseed Plaza Entrances		U-3	2005	13400
Central Street	Rt12	N. of Willard Street		U-3	1986	10200
					1995	12000
Central Street	Rt12	S. of Beth Ace		U-3	1995	13000
Central Street	Rt12	S. of Lancaster Street (Rt117)		U-3	1993	15000
					2004	15200

Road Name	Route Number	Location of Count	MassHighway Station	Functional Class	Year Count Was Taken	Total Volume
Central Street	Rt12	S. of Litchfield Street		U-3	1998	16200
					2004	19700
Central Street	Rt12	S. of Willard Street		U-3	1995	8300
					1998	7400
Central Street	Rt12	At # 345		U-3	2006	14300
Chalmers Street		W. of Abbott Avenue		U-0	1986	7100
Comercial Road		N. of Mechanic Street		U-0	1997	9700
			2000		14300	
Crawford Street		N. of Hamilton Street		U-5	1993	8200
			2004		3500	
Day Street		N. of Main Street (Rt13)		U-5	1987	3210
			1993		3400	
			2000		3100	
			2004		3500	
Elm Hill Avenue		S. of Lancaster Street(Rt117)		U-5	1998	5200
Elm Street		At Sterling T.L.		U-6	1988	470
Erdman Way		E. of Main Street (Rt12)		U-0	1988	1040
			1999		8600	
Exchange Street		W. of Daley Street		U-6	1996	1500
Fairmont Street		N. of Hamilton Street	3264	U-5	1984	650
					1987	465
					1993	590
					1996	910
					1999	820
					2002	890
	2005	550				
Fifth Street		S. of Carter Street.		U-0	1996	770
Fruit Street		Btwn Lindell Avenue & Rt12		U-0	1998	1400
Granite Street		E. of Kingman Drive		U-6	1998	7700
Grant Street		W. of Central Street(Rt12)		U-0	1986	2029
Hamilton Street		W. of Crawford Street		U-5	2003	11100
Hamilton Street		N. W. of Main Street (Rt13)		U-5	1984	9750
			1994		12000	
			2004		14300	
Harvard Street		S. of Stage Coach Road		U-5	2005	2500
Harvard Street		N. of Rt 2		U-5	1995	2900
Haws Street		N. of Mill Street		U-5	1998	15600
			2000		16900	
			2004		15700	

Road Name	Route Number	Location of Count	MassHighway Station	Functional Class	Year Count Was Taken	Total Volume
Haws Street		S. of Main Street (Rt13)		U-5	1989	18790
					2004	21400
High Street		W. of Main Street		U-0	2002	590
Hill Street		#178 Hill Street		U-0	2003	260
Industrial Road		At Tolman Avenue		U-5	1984	575
					1997	1900
Industrial Road		N. of Keystone Drive		U-5	1984	550
					1997	1900
Johnson Street		E. of Viscoloid Avenue		U-0	1993	8000
Johnson Street		W. of Viscoloid Avenue		U-0	1993	4800
Judy Drive		E. of Day Street		U-0	1981	550
					1997	600
Kingman Drive		N. of Exchange Street		U-6	1998	1300
Kingman Drive		S. of Granite Street		U-6	1998	1400
Lancaster Street	Rt117	E. of Central & Main Street (Rt12)		U-3	1980	9550
					1993	8400
					1998	7700
					2004	7600
Lancaster Street	Rt117	N. of Cedar Street	3065	U-3	1984	9000
					1987	10075
					1993	9400
					1996	9900
					1999	9700
Lancaster Street	Rt117	N. of Damon Street		U-3	1984	5750
					1986	6620
					1989	8282
					995	8700
					1998	8100
Lancaster Street	Rt117	N. of I-190		U-3	1984	5500
					1993	8600
					2002	12500
Lawrence Street		Btwn Prospect & Nashua		U-0	2002	4600
Legate Hill Road		S. of Central Street (Rt12)		U-0	1986	420
Leominster Connector		E. of Comercial Drive		U-0	1984	11950
					1989	18350
					1997	16700
					2003	20600
Leominster Connector		E. of Nashua Street		U-5	1994	12900
					1996	18000

Road Name	Route Number	Location of Count	MassHighway Station	Functional Class	Year Count Was Taken	Total Volume
Leominster Connector		W. of Nashua Street		U-5	1994	15000
					1996	17000
Lincoln Street		N. E. of Main Street (Rt13)		U-6	2002	890
Lindell Avenue		E. of Merriam Avenue		U-6	1984	3850
					1997	4900
					2003	6800
Lindell Avenue		W. of Merriam Avenue		U-5	1984	7900
					1997	8400
					2003	10900
Litchfield Street		E. of Central Street (Rt12)	3067	U-5	1980	4450
					1984	4800
					1988	7110
					1994	7500
					1997	7200
					2000	15700
					2003	10000
					2006	9200
Litchfield Street		S. of Lancaster Street (Rt117)		U-0	1998	3400
Lowes Blvd		At Fallon Clinic Entrance			2004	2100
Main Street	Rt12	N. of Merriam Avenue		U-3	1985	14850
					2004	21800
Main Street	Rt12	S. of Merriam Avenue		U-3	1985	11600
Main Street	Rt12	S. of N. Main Street (Rt12)		U-3	1984	14650
					1994	18000
					2002	17600
					2004	18540
Main Street	Rt13	Btwn Prospect & Hamilton Street		U-6	1984	21500
					1985	21250
					1993	27000
					1995	27000
					1999	25500
					2005	23600
Main Street	Rt13	N.E. of N. Main Street (Rt.12)	3053	U-3	1980	8350
					1983	5850
					1984	6500
					1987	7240
					1993	8700
					1996	6800
					1999	7200
					2002	7200

Road Name	Route Number	Location of Count	MassHighway Station	Functional Class	Year Count Was Taken	Total Volume
Main Street	Rt13	N. of Day Street		U-3	1984	16550
					1993	20000
					2003	18100
					2005	20500
Main Street	Rt13	N. of Eastern Avenue		U-3	1989	18785
Main Street	Rt13	N. of Haws Street		U-3	1994	26000
					2000	24700
Main Street	Rt13	N. of North Street		U-3	1984	8800
					1989	11110
					1993	12000
					2003	12400
Main Street	Rt13	N. of Pierce Street		U-3	1984	17800
					1993	24000
Main Street	Rt13	N. of Prospect Street		U-3	1985	18800
					1989	23525
					1993	24000
Main Street	Rt13	N. E. of River Street		U-3	1984	17750
					1994	22000
					1995	23000
					1999	22300
					2002	25000
Main Street	Rt13	S. of Day Street		U-3	1987	9880
					1994	22000
					1995	22000
					1999	20900
Main Street	Rt13	S. of Dewey Street		U-3	1995	17000
Main Street	Rt13	S. of Haws Street		U-3	1995	8900
					1999	10400
					2005	9700
Main Street	Rt13	S. of Lincoln Street	3051	U-3	1980	15550
					1985	17200
					1987	19170
					1988	16850
					1993	18000
					1994	17000
					1996	19200
					1997	18700
1999	18800					
					2006	17900

Road Name	Route Number	Location of Count	MassHighway Station	Functional Class	Year Count Was Taken	Total Volume
Main Street	Rt13	S. of North Street		U-3	1984	14050
					1995	18000
					1999	18100
					2001	17900
					2005	17900
Main Street	Rt13	S.W. of River Street		U-3	1984	20450
					1993	26000
					2002	31900
Manchester Street		W. of Lawrence Avenue		U-0	2005	1800
Mechanic Street		E. of Viscoloid Avenue	3054	U-5	1980	4950
					1984	9600
					1986	7588
					1988	9000
					1989	8693
					1994	8300
					1995	8300
					1997	8500
					1998	9046
					2000	10200
					2001	10100
					2002	9500
					2003	9600
					2004	9400
Mechanic Street		N. of Commercial Road		U-0	1985	13350
					1997	16700
					2003	18900
Mechanic Street		N.W. of Whitney Street		U-5	1985	9050
Mechanic Street		S.E. of Whitney Street		U-5	1985	9200
Mechanic Street		S. of Leominster Connector		U-5	1985	3050
					1997	4700
Mechanic Street		W. of Lancaster T.L.		U-5	1995	3600
					2002	4400
					2006	5300
Mechanic Street		E. of 5th Ave		U-5	2006	5300
Merriam Avenue		Btwn Iliad & Hale Street		U-5	1979	14400
Merriam Avenue		E. of Main Street		U-5	1985	2350
					2000	2400
					2002	2800
Merriam Avenue		E. of Washington Street		U-5	2006	2400
					1997	4700

Road Name	Route Number	Location of Count	MassHighway Station	Functional Class	Year Count Was Taken	Total Volume
Merriam Avenue		N. of Betanry Ct (S. of Rt2 EB Ramp)		U-5	1986	15750
Merriam Avenue		N. of Lindell Avenue		U-5	1984	14950
					1995	16000
					1999	16600
					2005	14600
Merriam Avenue		N. of Madison Street (Over Rt12)		U-5	1986	17287
					2002	25800
					2005	22400
					2006	24400
Merriam Avenue		S. of Lindell Avenue		U-5	1984	5150
					1997	5000
					2003	5600
Merriam Avenue		W. of N. Main Street		U-5	1985	10500
Merriam Avenue		W. of Blossom Street		U-5	2004	4200
Merriam Avenue		W. of Washington Street		U-5	1997	5300
					1999	5100
					2003	5700
Mill Street		E. of Haws Street		U-0	1998	7700
					2004	7700
Mill Street		E. of Main Street		U-0	1984	4000
					1988	4185
					2002	3900
Mill Street		W. of Haws Street	3063	U-5	1980	10600
					1985	11510
					1994	10000
					1997	13400
					1998	9700
					2003	9800
Nashua Street		N. of Leominster Connector		U-5	1994	8800
					1996	18000
					2000	11100
					2002	10100
					2006	10400
Nashua Street		S. of Main Street (Rt13)		U-5	1984	4800
					1993	6000
					2003	6500
Nichols Street		E. of Abbott Avenue		U-0	1993	3400
Nichols Street		S.W. of N. Main Street		U-0	1999	2400
North Main Street	Rt12	At Fitchburg T.L.		U-2	1984	32400
					2003	21900

Road Name	Route Number	Location of Count	MassHighway Station	Functional Class	Year Count Was Taken	Total Volume
North Main Street	Rt12	N. of Erdman Way		U-2	1988	25000
					2003	24600
North Main Street	Rt12	N. of Lindell Avenue		U-3	1998	12550
					2004	29000
North Main Street	Rt12	N. of Main Street (Rt13)		U-3	1984	8850
					1994	12000
					1998	12200
					2002	13100
					2004	13000
North Main Street	Rt12	N. of Rt2	3064	U-2	1984	21050
					1987	20120
					1988	22355
					1993	29000
					1994	37000
					1996	30900
					1997	25200
					1999	31300
					2006	34300
North Main Street	Rt12	N. of State Street		U-2	1984	19700
					1997	21400
North Main Street	Rt12	N. of Washington & Grove Street		U-3	1984	15000
					1985	15050
					2003	21200
North Main Street	Rt12	S. of Erdman Way		U-2	1993	29000
					1994	37000
					1996	30900
					1997	25200
					1998	29400
North Main Street	Rt12	S. of Nelson Street		U-3	1998	21500
					2004	23900
North Main Street	Rt12	S. of State Street		U-2	1984	19750
					1997	21200
North Main Street	Rt12	S. of Washington & Grove		U-3	1985	11950
					2003	16000
North Main Street	Rt12	S.E. of Nichols		U-2	1999	23300
North Street		W. of Stuart Avenue		U-5	2004	8300
North Street		E. of Main Street (Rt13)		U-6	1984	2100
					1997	2700
					2003	3400



Road Name	Route Number	Location of Count	MassHighway Station	Functional Class	Year Count Was Taken	Total Volume
North Street		W. of Main Street (Rt13)	3298	U-5	1983	9100
					1984	7950
					1986	8850
					1989	9487
					1995	8700
					1998	9290
					2001	9000
					2004	10400
Orchard Street		N. of West Street		U-6	2000	760
Pleasant Street		At Sterling T.L.		U-6	1998	910
					2004	1100
Pleasant Street		N. of Cottage Street		U-6	1996	4500
Pleasant Street		S. of Sylvan Avenue	3059	U-6	1980	4000
					1984	3950
					1986	4075
					1989	4000
					1995	4300
					1998	4290
					1999	4000
					2004	4100
Pond Street		S. of West Street		U-6	1993	6200
					2000	5700
Prospect Street		E. of Harvard		U-5	2003	6000
Prospect Street		At Lunenburg T.L.	3062	U-5	1980	2700
					1984	9150
					1988	5740
					1994	5300
					1997	5400
					2000	5900
					2003	5100
					2006	2500
Prospect Street		E. of Main Street (Rt13)		U-5	1984	5900
					1989	7140
					2003	7000
River Street		N. of Main Street (Rt13)	3262	U-5	1984	2650
					1986	3279
					1989	3704
					1995	3600
					1998	2600
					2002	4300
Roache Avenue		W. of Merriam Avenue		U-0	1986	60

Road Name	Route Number	Location of Count	MassHighway Station	Functional Class	Year Count Was Taken	Total Volume
Route 2	Rt2	At Fitchburg T.L.		U-2	1984	32400
Route 2	Rt2	W. of I-190		U-2	1996	47000
					1998	60966
Route 2	Rt2	W. of Lancaster T.L.	3056	U-2	1979	24100
					1982	30300
					1983	35250
					1986	40300
					1989	43167
					1995	39000
					2006	37148
Route 2	Rt2	W. of Main Street (Rt13)	3057	U-2	1982	31550
					1983	34000
					1986	46600
					1988	55258
					1989	50686
					1993	53000
					1994	44000
					1995	44000
					1997	51400
					1998	52200
2006	55100					
Route 2	Rt2	W. of N. Main Street (Rt12)	3106	U-2	1982	25750
					1983	25700
					1987	29450
					1989	35507
					1993	36000
					1999	46600
					2006	48864
Rt2 EB Ramps		Intersection of Merriam		U-5	2005	9800
Route I-190	Rt I-190	S. of Rt2	3297	U-1	1983	10450
					1984	13350
					1994	28000
					1997	32600
Sack Boulevard		S. of Mill Street		U-0	1985	4400
					1998	11300
Sixth Street		S. of Carter Street		U-6	1996	1100
State Street		NE of North Main Street(Rt12)		U-0	2003	3000
State Street		E. of N. Main Street (Rt12)		U-0	1982	1250
					1983	1650
Sylvan Avenue		#96		U-0	2005	880
Theresa Avenue		S of Robin Road		U-0	1989	245

Road Name	Route Number	Location of Count	MassHighway Station	Functional Class	Year Count Was Taken	Total Volume
Tina Street		At Lincoln Street		U-0	1981	95
					1997	100
Tisdale Avenue		W. of Central Street (Rt12)		U-0	1983	2550
					1984	2550
					1986	1867
					1989	1845
Tolman Avenue		W. of Main Street (Rt13)	3061	U-5	1980	1350
					1983	1400
					1984	1400
					1986	1800
					1988	1750
					1989	1827
					1994	2300
					1995	2300
					1997	2400
					1998	2826
					2000	5300
					2001	2200
					2003	2800
2004	2600					
2006	2400					
Twin Cities Exit #1		Merriam Avenue at Burger King		U-5	1986	3825
Union Street		S. of Franklin Street		U-5	1999	4900
Union Street		S. of Manchester Street		U-5	2005	5200
Viscoloid Avenue		N. of Lancaster Street (Rt117)	3055	U-5	1984	5900
					1986	4910
					1989	6004
					1995	5500
					1998	5777
					2001	6200
2004	6100					
Viscoloid Avenue		S. of Mechanic Street		U-5	1979	4350
Washington Street		N. of Merriam Avenue	3261	U-5	1984	3950
					1988	3300
					1994	3800
					1997	4500
					2000	8700
					2003	4300
					2006	3800
Washington Street		S. of Merriam Avenue		U-6	1997	3700
					2003	3900

Road Name	Route Number	Location of Count	MassHighway Station	Functional Class	Year Count Was Taken	Total Volume
Washington Street		S. of N. Main Street		U-5	1985	7050
Water Street		N. of Mechanic Street	3265	U-5	1985	10500
					1987	7405
					1993	6700
					1996	7700
					1999	7900
					2002	7300
					2005	6900
Water Street		Over Manoosnac Brook		U-5	1980	850
					1993	4800
Water Street		W. of Whitney Street		U-5	1985	3950
West Street		E. of Pond Street		U-5	2000	16600
West Street		E. of Washington Street		U-5	1988	16325
					2000	17200
West Street		S. of Granite Street	3060	U-5	1980	9250
					1984	9950
					1987	10000
					1993	9700
					1996	10400
					1999	11500
					2002	11300
					2003	10700
2005	9600					
West Street		E. of Gibson		U-5	2006	11200
West Street		W. of Washington Street		U-5	1988	15785
					2003	15100
Whitney Street		N. of Mechanic Street		U-5	1985	3500
Whitney Street		N. of Water Street		U-5	1985	8350
Whitney Street		S. of Mechanic Street		U-0	1985	2250
Whitney Street		S. of Water Street		U-5	1985	4850
Willard Street		At Sterling T.L.		U-0	2001	430
Willard Street		E. of Central Street	3068	U-6	1987	1570
					1993	3300
					1996	3600
					1999	3900
					2000	4000
					2005	4200
					2006	4100
Willard Street		W. of Central Street (Rt12)		U-0	1986	1960
					1995	2400
					2002	3900

# Historic Traffic Counts: Volume Counts

**Town: Lunenburg**

Road Name	Route Number	Location of Count	MassHighway Station	Functional Class	Year Count Was Taken	Total Volume
Chase Road	Rt13	At Townsend T.L.	3050	R-3	1980	6600
					1982	6550
					1984	7500
					1986	8604
					1987	6890
					1988	8970
					1989	8093
					1993	8400
					1994	8200
					1995	8900
					1996	9500
					1997	8800
					1998	9100
					1999	9400
					2006	9500
Chase Road	Rt13	N. of Massachusetts Avenue (Rt2A)		U-3	1984	9700
					1989	11075
					1995	12000
					1999	11900
					2001	10100
					2002	11600
Chestnut Street		N. E. of Massachusetts Avenue (Rt2A)		U-0	1984	600
					1997	570
Electric Avenue	Rt13	At Leominster T.L.	3045	U-3	1980	6350
					1982	5800
					1983	7800
					1984	8850
					1986	7563
					1987	8750
					1989	9074
					1993	10000
					1995	13000
					1996	11500
					1998	11000
1999	11000					

Road Name	Route Number	Location of Count	MassHighway Station	Functional Class	Year Count Was Taken	Total Volume
Electric Avenue	Rt13	N. of Whalom Road		U-3	1986	6311
					1989	10605
					1996	11600
					2002	12500
					2006	11800
Electric Avenue	Rt13	S. of Massachusetts Avenue (Rt2A)		U-3	1984	7700
					1989	10050
					1995	10000
					1999	12300
					2001	13400
Electric Avenue	Rt13	S. of Whalom Road		U-3	2005	12200
					1996	10800
					2000	11900
					2002	10600
					2006	11000
Elmwood Road		S.E. of Massachusetts Avenue (Rt2A)		U-0	1980	480
					1994	440
Fort Pond Road		S. of Leominster Shirley Road		R-5	1982	4150
Graham Street		NW of Summer Street		U-0	1999	440
Hemlock Drive		N. of Townsend Harbor Road		U-0	1981	390
					1996	540
Lake Front Road		At Leominster T.L.	3049	U-6	1981	1150
					1983	2950
					1984	2950
					1987	1640
					1993	1800
					1996	1100
					1999	1400
					2002	1300
					2005	1000
Lancaster Avenue		S. E. of Whiting Street		R-5	1982	3100
					1984	5600
					1999	4600
					2005	5000
Lancaster Avenue		S. of Massachusetts Avenue (Rt2A)		U-5	1986	7125
					1994	3400
					1999	7000
					2005	6900

Road Name	Route Number	Location of Count	MassHighway Station	Functional Class	Year Count Was Taken	Total Volume
Leominster-Shirley Road		E. of Fort Pond Road		R-5	1982	4700
					1996	5700
					2000	8400
					2002	6000
					2006	5500
Leominster-Shirley Road		W. of Fort Pond Road		R-5	1982	5050
					1996	8100
					2000	6700
					2002	7100
					2006	6500
Leominster Road		S. of Whiting Street		U-5	2005	3500
Main Street		N. of Massachusetts Avenue (Rt2A)		U-6	1980	1900
					1984	3250
					1988	2830
					1994	3300
Massachusetts Avenue	Rt2A	At Fitchburg T.L.		U-3	1979	12850
					1999	18100
					2005	16200
Massachusetts Avenue	Rt2A	E. of Lancaster Avenue		U-3	1986	9400
					1999	8300
					2005	7800
Massachusetts Avenue	Rt2A	N.E. of Whiting Street		U-3	1982	7350
					1996	8800
Massachusetts Avenue	Rt2A	S. E. of Chestnut Street		U-3	1984	8550
					1997	8200
Massachusetts Avenue	Rt2A	S. W. of Electric Avenue (Rt13)		U-3	1996	18700
					2000	17800
					2001	19100
					2002	20000
					2006	18300
Massachusetts Avenue	Rt2A	S. W. of White Street		U-3	2001	17600
Massachusetts Avenue	Rt2A	W. of Chestnut Street		U-3	1984	8950
					1997	8700
					2003	12000
Massachusetts Avenue	Rt2A	W. of Great Road (Rt2A)		U-5	1999	5500
					2005	6300
Massachusetts Avenue	Rt2A	W. of Lancaster Avenue		U-3	1982	8100
					1996	6800
					2000	9400
					2002	10300
					2006	8700

Road Name	Route Number	Location of Count	MassHighway Station	Functional Class	Year Count Was Taken	Total Volume
Massachusetts Avenue	Rt2A&13	Btwn Chase & Electric (Rt13)		U-3	2001	2000
Massachusetts Avenue	Rt2A&13	E. of Chase Street (Rt13)		U-3	2001	9900
Northfield Road		N. W. of Massachusetts Avenue(Rt2A)		U-0	1980	600
					1994	1100
					1999	1100
					2005	1200
Northfield Road		N. W. of Oak Avenue		U-0	1986	717
Northfield Road		S. E. of Oak Avenue		U-0	1986	716
Oak Avenue		S. of Northfield Road		U-0	1986	781
Pond Street		E. of Electric Avenue (Rt13)	3315	U-0	1988	650
					1994	910
					2006	680
Prosect Street		S. of Pond Street	3316	U-5	1987	2005
					1993	1600
					1996	2300
					1999	2900
					2000	2900
					2002	2100
					2005	1600
2006	1700					
Summer Street		S. of Whalom Road	3048	U-5	1980	7750
					1983	9100
					1984	10600
					1988	10380
					1995	9000
					1998	8400
Turkey Hill Road		S. of Northfield Road		U-0	1980	240
					1986	165
West Street		Btwn Pleasant & Pratt Street	3260	U-6	1983	600
					1984	650
					1988	745
					1994	650
					1997	640
					2000	640
					2003	1000
2006	670					



Road Name	Route Number	Location of Count	MassHighway Station	Functional Class	Year Count Was Taken	Total Volume
Whalom Road		E. of Graham Street	3047	U-5	1980	3950
					1983	5150
					1984	5450
					1987	3850
					1988	4520
					1994	4100
					1997	3700
					2006	3400
Whalom Road		W. of Electric Avenue(Rt13)		U-5	1986	4050
					1996	3400
					2000	3400
					2002	3100
					2006	8700
Whalom Road		E. of Electric Ave. (Rt.13)		U-5	1996	2800
					1997	2600
					2000	2600
					2003	2500
					2006	1700
White Street		At Fitchburg T.L.	3046	U-6	1980	1750
					1984	2050
					1986	2143
					1987	1915
					1989	2297
					1993	2100
					1995	2400
					1996	1900
					1998	2200
					1999	1800
Whiting Street		N. E. of Lancaster Avenue		U-0	1984	1850
					1994	950
					1998	1400
					2004	850
Youngs Road		E. of Summer Street		U-0	1980	740
					1994	630

# Historic Traffic Counts: Volume Counts

**Town: Petersham**

Road Name	Route Number	Location of Count	MassHighway Station	Functional Class	Year Count Was Taken	Total Volume
Barre Road	Rt32 & 122	At Barre T.L.	3236	R-3	1982	1400
					1985	1500
					1987	1865
					1993	1900
					1996	1600
					1999	1800
Hardwick Road	Rt32A	At Hardwick T.L.		R-5	1998	400
					2004	320
Hardwick Road	Rt32A	S. of New Salem Road (Rt122)		R-5	1993	930
					2003	810
New Salem Road	Rt122	At New Salem T.L.		R-3	1979	900
					2003	1400
North Main Street	Rt32	At Athol T.L.		R-3	1986	1900
					1987	1730
					1996	1900
					2000	1900
					2006	1600
North Main Street	Rt32	N. of East Street	3234	R-3	1980	2000
					1985	1450
					1986	1641
					1989	1650
					1995	1900
					1998	2000
North Main Street	Rt32	S. of Leighton Road	3233	R-3	1980	1800
					1985	1550
					1986	1835
					1989	1654
					1995	1600
					1998	1800
Old Barre Road		At Barre T.L.		R-6	1998	350
South Main Street	Rt32	N. of Barre Road (Rt32 & 122)	3235	R-3	1980	1750
					1985	1150
					1988	1440
					1994	1300
					1997	1400
					2000	1400
					2003	1400
					2006	1400

# Historic Traffic Counts: Volume Counts

**Town: Phillipston**

Road Name	Route Number	Location of Count	MassHighway Station	Functional Class	Year Count Was Taken	Total Volume
Baldwinsville Rd		N. of Petersham Rd Branch		R-6	2006	430
Baldwinsville Rd		N. of Petersham Rd.		R-6	2006	1700
Barre Road		S. of Petersham Rd. Branch		R-6	2006	450
Church Street (One Way)		E. of Baldwinsville Rd		R-6	2006	380
Main Road	Rt68	Btwn Royalston T.L. & Templeton T.L.		R-5	2000	490
					2002	470
					2006	440
Petersham Road	Rt101	At Petersham T.L.		R-5	1984	350
					1995	450
					2000	500
					2002	510
					2006	460
Petersham Road		W. of the Common		R-6	2006	690
Petersham Road		S. of Baldwinsville Rd.		R-6	2006	910
Petersham Road Branch		E. of Petersham Road		R-0	2006	170
Petersham Road Branch		E. of Baldwinsville Road		R-0	2006	410
Queen Lake Road	Rt101	At Templeton T.L.		R-5	1984	850
					1995	1100
					2000	910
					2002	1100
					2006	650
Route 2	Rt2	W. of Templeton T.L.	3225	R-2	1980	4450
					1982	6800
					1985	10000
					1988	11170
					1994	12000
					1997	13800
					2006	18200
Royalston Road		At Royalston T.L.		R-6	1998	650
					2000	600
					2002	680
					2006	600
State Road	Rt2A & 202	At Templeton T.L.		R-5	1998	6400
					2000	4300
					2002	4700
					2006	5800

# Historic Traffic Counts: Volume Counts

**Town: Royalston**

Road Name	Route Number	Location of Count	MassHighway Station	Functional Class	Year Count Was Taken	Total Volume
Athol Richmond Road	Rt32	At Athol T.L.		R-5	1987	1290
					1995	950
					1999	950
					2001	1000
					2005	800
Athol Richmond Road	Rt32	At New Hampshire State Line		R-5	1987	330
					1995	300
					1999	380
					2005	300
Athol Richmond Road	Rt32	N. of Tully Lake		R-5	1987	590
Athol Richmond Road	Rt32	S. of Warwick Road (Rt68)		R-5	1987	465
					2004	420
Athol Road		At Athol T.L.		R-5	1995	410
					1999	820
					2005	800
North Fitzwilliam Road		At New Hampshire State Line		R-5	2004	130
Royalston Road	Rt68	S. of Stockwell Road	3224	R-5	1980	350
					1985	300
					1986	407
					1989	515
					1995	450
					1998	390
Winchendon Road		W. of Norcross Road		R-5	1995	350
					1999	520
					2005	540

# Historic Traffic Counts: Volume Counts

**Town: Shirley**

Road Name	Route Number	Location of Count	MassHighway Station	Functional Class	Year Count Was Taken	Total Volume
Brown Road		S. of Common Road		R-0	2000	2600
Center Road		At Parker Road		R-5	1984	1500
					1997	1800
					2003	2000
Center Road		SW of Common Road		R-5	2000	8800
Center Road		N. of Main Street		U-5	2006	2000
Front Street		W. of Ayer Road		U-5	1996	5300
					1998	5790
Front Street		W. of Mill Street		U-5	1984	7750
					1997	6800
					2003	7700
Great Road	Rt2A	At Lunenburg T.L.	4038	R-3	1980	2550
					1981	3500
					1982	3250
					1985	3800
					1988	3850
					1994	3900
					1997	4900
					2006	4700
Great Road	Rt. 2A	At Ayer T.L.		U-3	2006	6600
Groton Road	Rt225	W. of Townsend Road		R-5	1984	2050
					1997	2000
					2003	2600
Harvard Road		N. of Shaker Road		U-0	1995	260
Holden Road		W. of Center Road		R-0	1980	350
					1981	400
					1985	300
					1988	245
Horse Pond Road		E. of Parker Road		R-0	2000	360
Lancaster Road		S. of School Street		U-5	1984	4550
					1997	4700
					2003	5000
Lancaster Road		At # 102		U-5	2006	4900
Leominster Road		At Lunenburg T.L.		R-5	2005	2900
Parker Road		N. of Common Road		R-5	2000	2600
Shaker Road		N. of Wilde Road		U-0	1995	270

Road Name	Route Number	Location of Count	MassHighway Station	Functional Class	Year Count Was Taken	Total Volume
Townsend Road		S. of Groton Road (Rt225)		R-5	1984	1600
					1997	1700
					1998	1800
					2004	1600
Walker Road		S. of Hazen Road		R-5	1984	1000
					1997	910
					2003	1200
Whitney Road		W. of Center Road	0	R-0	2000	260

# Historic Traffic Counts: Volume Counts

**Town: Sterling**

Road Name	Route Number	Location of Count	MassHighway Station	Functional Class	Year Count Was Taken	Total Volume
Bean Road		N. of Sunset Drive		U-0	1985	300
Boutelle Road		E. of Walnut Drive		R-6	1998	1100
					2004	1400
Campground Road		Over RR Tracks		U-6	1983	450
					1996	470
Chase Hill Road		Over RR Tracks		R-6	1993	700
					1996	860
Chocksett Road		E. of Pratts Junct.		U-3	1995	7500
					2000	8700
					2002	8900
					2006	8700
Chocksett Road		E. of Leominster Road (Rt12)		U-3	2002	8100
Clinton Road	Rt62	W. of Chockset Road		R-3	1995	9500
					2003	12900
Clinton Road	Rt62	E. of Leominster Road (Rt12)		U-5	1993	6100
					2003	5700
Dana Hill Road		E. of Redemption Rock Trail (Rt140)		R-6	1987	1400
					1998	1900
Griffin Road		S. of Muddy Pond Road		U-0	1985	200
Holden Road		At Holden T.L.		R-6	1998	360
					2004	410
Legg Road		W. of Redemption Rock Trail (Rt140)		R-6	1987	1620
					1998	3300
Leominster Road	Rt12	N. of I-190	5	U-3	1987	6255
					1988	6446
					1989	6710
					1993	7181
					1995	7458
					1996	7500
					1997	7719
					1998	7867
					1999	8111
					2006	8328

Road Name	Route Number	Location of Count	MassHighway Station	Functional Class	Year Count Was Taken	Total Volume
Leominster Road	Rt12	N. of Main Street (Rt62)		U-5	1979	8413
					1980	7497
					1981	4856
					1982	4679
					1983	4253
					1984	4620
					1985	4872
					1986	5358
					1987	6255
					1988	6446
					1989	6710
					2003	8800
Leominster Road	Rt12	N. of Pratts Junction Road		U-3	2002	9700
Leominster Road	Rt12	S. of Pratts Junction Road		U-3	1980	8000
					1985	5350
					1986	6226
					1989	6711
					1995	8400
					2000	9100
					2002	9300
Lucas Road		At Princeton T.L.		R-6	1998	350
					2004	370
Main Street	Rt12	S. of Washacum Avenue		U-5	1989	10650
					2003	8500
Main Street		Btwn Park & Meeting		U-5	2002	10400
Maple Street		W. of Kendell Hill Road		U-6	1998	1500
					2004	1700
Maple Street		S. E. of Main ST(Rt12 & 62)		U-6	2002	1200
Metropolitan Road		At West Boylston T.L.		R-5	1996	3500
					2000	3500
					2006	3600
Muddy Pond Road		At Bridge		U-6	1980	300
					1993	2300
North Row Road		W. of Leominster Road (Rt12)		R-0	2000	1100
					2002	1200
Pratts Juntion Road		E. of Leominster Road(Rt12)		R-5	2000	3400
					2002	2600
Princeton Road	Rt62	At Princeton T.L.		R-5	1979	2300
					2003	3400



Road Name	Route Number	Location of Count	MassHighway Station	Functional Class	Year Count Was Taken	Total Volume
Princeton Road	Rt62	E. of Redemption Rock Trail (Rt140)		U-5	1983	1950
					1996	3100
Princeton Road	Rt62	W. of Redemption Rock Trail (Rt140)		R-5	1983	2150
					1996	3700
					2000	3600
					2002	4200
					2006	3800
Redemption Rock Trail	Rt140	At Princeton T.L.		R-3	1979	2600
					2003	4500
Redemption Rock Trail	Rt140	At West Boylston T.L.		U-5	1979	3600
					2006	4300
Redemption Rock Trail	Rt140	N. of Dana Hill Road		U-3	1998	8200
					2004	8000
Redemption Rock Trail	Rt140	N. of Princeton Road (Rt62)		R-3	1983	3300
					1987	6710
Redemption Rock Trail	Rt140	S. of Dana Hill Road		U-3	1987	8250
					1998	11000
Redemption Rock Trail	Rt140	S. of Princeton Road (Rt62)		U-3	1983	4150
					1987	6125
					2000	7900
					2002	7600
					2006	7500
Redstone Hill Road	Rt62	At Lancaster T.L.		R-6	2000	8000
					2006	11200
Route I-190	Rt I-190	N. of Leominster Road (Rt12)	3295	U-1	1983	12800
					1984	12350
					1993	25000
					1995	23000
					1996	22200
					1997	26600
					1998	27100
					1999	28800
2006	32686					
Route I-190	Rt I-190	N. of Redemption Rock Trail (Rt140)	3294	U-1	1983	9100
					1989	18322
					1995	19000
					1998	23700

Road Name	Route Number	Location of Count	MassHighway Station	Functional Class	Year Count Was Taken	Total Volume
Worcester Road	Rt12	At West Boylston T.L.		U-5	1979	8700
					2000	5400
					2002	5000
					2006	4400
Worcester Road	Rt12	S. of Princeton Road (Rt62)	3335	U-5	1993	8000
					1997	7200
					2006	8500

# Historic Traffic Counts: Volume Counts

**Town: Templeton**

Road Name	Route Number	Location of Count	MassHighway Station	Functional Class	Year Count Was Taken	Total Volume
Baldwinville Road		S. of Brooks Street		U-5	1998	2800
Baldwinville Road		S. of Maple Street(Rt68/202)		U-5	1988	2780
					2004	4100
Barre Road		Pole #16 House #130		R-5	1999	1200
Bridge Street		E. of Elm Street (Rt202)		U-6	1995	1200
Brooks Village Road		E. of Queen Lake Road		R-0	1989	425
Brooks Village Road		W. of Patriots Road (Rt2A)		R-0	1989	555
					2004	810
Central Street	Rt68	E. of Elm Street (Rt202)		U-5	1985	2200
					1998	4600
					2004	4600
Circle Street		E. of Winchendon Road (Rt202)		U-0	1985	2750
Dudley Road	Rt101	W. of Barre Road	3005	R-5	1980	1050
					1985	990
					1988	790
					1994	1300
					1997	1200
					2004	3300
					2006	1000
Elm Street	Rt202	N. of Central Street(Rt68)		U-5	1985	6350
					2004	9900
Elm Street	Rt 68 & 202	Over Otter River		U-0	1985	5750
					1996	7600
					1997	4800
					2004	3500
Gardner Road	Rt101	At Gardner T.L.		U-5	1999	2500
Gardner Road	Rt101	E. of S. Main Street		U-0	1984	1700
					1989	2150
					2004	5400
					1998	2100
Gardner Road	Rt101	Pole #22		U-5	1999	4100
Gardner Road	Rt101	E. of N. Main Street		U-5	2003	4300

Road Name	Route Number	Location of Count	MassHighway Station	Functional Class	Year Count Was Taken	Total Volume
Hubbardston Road		At Hubbardston T.L.	3006	U-6	1985	1170
					1988	555
					1994	740
					1997	970
					2000	880
					2003	960
					2006	940
Hubbardston Road		Pole #11, House #47		U-6	1999	1100
Hubbardston Road		Pole #44, House #259		U-6	1999	660
Hubbardston Road		S. E. of Patriots Road(Rt2A)		U-6	1985	750
					1989	1065
					1998	1400
					2004	1400
King Phillip Trail	Rt202	E. of S. Royalston Road		U-5	1998	3800
					2004	4400
Main Street		S. of Turner Street		U-6	1987	2460
					2004	3100
North Main Street		N. of Gardner Road(Rt101)		U-6	1984	2950
					1989	4800
					1999	3800
					2001	3900
					2005	4200
Partidgeville Road		E. of Patriots Rs(Rt2A)		U-0	1999	620
					2005	550
Patriots Road	Rt2A	E. of Brooks Village Road( Phill Road)		R-5	1989	2675
					1999	2200
					2005	2600
Patriots Road	Rt2A	E. of S. Main Street		U-5	1984	5250
					1989	6540
					1998	8800
Patriots Road	Rt2A	S. E. of King Phillip Trail (Rt202)		R-5	1989	1855
					1999	1700
					2001	2200
					2005	1900
Patriots Road	Rt2A	W. of Baker Ln		U-5	1986	3900
					1999	4300
					2001	5300
					2005	5600
Patriots Road	Rt2A	W. of N. Main Street		U-5	1984	5200
					2003	8800

Road Name	Route Number	Location of Count	MassHighway Station	Functional Class	Year Count Was Taken	Total Volume
Patriots Road	Rt2A & 202	At Phillipston T.L.		R-5	1996	4000
					2000	4600
Route 2	Rt2	At Gardner T.L.	3007	U-2	1980	8950
					1982	9300
					1984	11750
					1986	13650
					1989	15882
					1995	21000
					2006	22551
Route 2	Rt2	At Phillipston T.L.		R-2	1988	13750
S. Royalston Road	Rt68	Pole #24, House #164		R-5	1999	740
South Main Street		S. of Patriots Road (Rt2A)		U-6	1989	1860
					1998	2100
					2003	2000
					2004	2200
South Road		Pole #179, House #45		U-0	1999	1300
South Road		Pole #64, House #299		U-0	1999	860
Winchendon Road	Rt202	At Winchendon T.L.		U-5	1998	4500

# Historic Traffic Counts: Volume Counts

**Town: Townsend**

Road Name	Route Number	Location of Count	MassHighway Station	Functional Class	Year Count Was Taken	Total Volume
Baker Hill Road		At Newhampshire State Line		R-0	1994	230
					2003	390
Brookline Road	Rt13	N. of Meadow Road		R-3	2002	6000
Brookline Road	Rt13	At Newhampshire State Line		R-3	1994	5500
					1999	5200
					2003	2500
Brookline Road	Rt13	N. of Brookline Street	4032	R-0	1979	3850
					1980	3700
					1986	5600
					1988	6850
					1994	7200
					1997	6800
					2006	6800
Brookline Street	Rt13	N. of Main Street (Rt119)		U-0	1987	8650
					1999	5000
					2003	2100
Cross Street		E. of Brookline Street		U-0	1981	2950
Elm Street	Rt13	S. of Main Street (Rt119)	4031	U-3	1979	7400
					1980	6200
					1981	6450
					1985	6500
					1986	9009
					1987	8410
					1993	12000
					1996	10500
					1999	9100
					2002	9800
					2005	9500
Fitchburg Road	Rt13	At Lunenburg T.L.		R-3	1999	7800
					2003	10200
Harbor Village Entrance		S. of Main Street (Rt119)			1997	5200
Main Street	Rt119	At Pepperell T.L.		U-3	1985	9850
					1986	8710
					1996	15200
					1997	15100
					2003	13000
Main Street	Rt119	E. of Edwards Road		U-3	1996	15900

Road Name	Route Number	Location of Count	MassHighway Station	Functional Class	Year Count Was Taken	Total Volume
Main Street	Rt119	E. of Elm Street (Rt13)		U-3	1987	6800
					2003	12800
Main Street	Rt119	E. of South Street		U-3	1982	9100
					2003	12400
Main Street	Rt119	In Front of High School		U-3	1997	1800
Main Street	Rt119	W. of Harber Village Entrance		U-3	1997	14900
Main Street	Rt119	W. of Elm Street (Rt13)		U-5	1985	9800
					1987	9900
					2003	9800
Main Street	Rt119	W. of South Street		U-3	1982	9700
					2003	13900
Mason Road		At Newhampshire State Line		R-6	1994	620
					2003	520
Mason Road		N. of Main Street		U-6	1998	4600
					2004	5100
New Fitchburg Road		S. of Main Street		U-6	1998	910
					2004	880
South Street		S. of Main Street (Rt119)		U-5	1982	4650
Spaulding Street		N. of Main Street (Rt119)		U-0	1982	750
					1996	1500
W. Elm Street		S. of Main Street (Rt119)		U-5	1985	6500
					1987	7940
					1993	11000
					2003	2200

# Historic Traffic Counts: Volume Counts

**Town: Wesminister**

Road Name	Route Number	Location of Count	MassHighway Station	Functional Class	Year Count Was Taken	Total Volume
Bacon Street		N. of Main Street (Rt2A)		U-5	1995	2500
					1997	2800
Carter Road		E. of Knowler Road		U-0	1999	230
Carter Road		W. of Knowler Road		U-0	1999	190
East Road		S.E. of Narrows Road	3015	U-6	1980	850
					1983	1150
					1987	1135
					1993	1100
Fitchburg Road	Rt31	At Princeton T.L.		U-5	1998	2000
					2004	2400
Frog Hollow Road		S. of Carter Road		R-0	1999	230
Hagar Park Road		S. of State Road (Rt2A)		U-3	1984	6400
					1987	4755
					1999	7500
					2005	7300
Knowler Road		N. of Carter Road		U-0	1999	1000
Knowler Road		N. of Minott Street		R-0	1999	540
Knowler Road		S. of Carter Street		R-0	1999	840
Knowler Road		S. of Minott Road		R-0	1999	400
Main Street	Rt2A	E. of Bacon Street		U-5	1995	9100
					1997	10200
Main Street	Rt2A	W. of Bacon Street		U-5	1995	10000
					1997	9200
					2003	11000
Main Street	Rt2A	E. of W. Main Street		U-5	1987	9790
Main Street	Rt2A	W. of Worcester Road (Rt140)		U-5	1984	8350
					1987	9790
					1994	9000
					1999	10300
					2005	10900
Main Street	Rt. 2A	#97 Main Street		U-5	2006	10500
Mile Hill Road		At Princeton T.L.		R-5	1979	350
					1999	900
					2005	830
Minott Road		E. of Knowler Road		R-6	1999	430
Minott Road		N. of Ellis Road		U-6	1994	840



Road Name	Route Number	Location of Count	MassHighway Station	Functional Class	Year Count Was Taken	Total Volume
Minott Road		W. of Knowler Road		R-6	1999	590
Narrows Road		N. E. of Stone Hill Road		U-6	1998	750
Route 2	Rt2	E. of Rt2A & 140 Exit 24	3008	U-2	1980	16700
					1983	21150
					1984	22900
					1994	39000
					1995	34900
					1996	34500
					1997	35572
					1998	37151
					1999	39018
South Asburnham Road		N. of State Road East		U-5	1988	1200
					1998	3600
South Street		S. of Main Street		U-5	1994	2900
State Road East	Rt2A	E. of South Ashburnham Road		U-2	1987	5700
					1988	5900
					1999	7100
					2005	7500
State Road East		N. of East Main Street(over Rt 2)		U-2	2003	9300
					2005	9400
West Main Street		N. of Main Street (Rt2A)		U-5	1994	7300
					1999	4200
					2005	4200
Whitney Street		At Gardner T.L.		U-0	1984	900
					1997	130
					2003	270
Worcester Road	Rt140	At Princeton T.L.	3016	U-3	1989	2200
					1982	2950
					1985	2690
					1987	3330
					1988	3690
					1994	3700
					1996	3800
					1997	3900
					1999	4200
					2006	4700

# Historic Traffic Counts: Volume Counts

**Town: Winchendon**

Road Name	Route Number	Location of Count	MassHighway Station	Functional Class	Year Count Was Taken	Total Volume
Ash Street		S. of Spring Street (Rt12)		U-6	1995	1700
					1999	2100
					2001	2300
					2005	850
Central Street	Rt202	N. of Front Street (Rt12 Town Hall)		U-5	1984	14900
					1987	10070
					1995	11000
					1999	10600
					2004	11000
Elmwood Road		N. of Central Street (Rt202)		U-6	1998	5900
					2004	4400
Forristall Road		At New Hampshire State Line		R-0	1995	1900
					1999	1800
					2005	3200
Front Street		S. of Spring Street		U-6	2004	1900
Front Street		W. of School Street (Rt12)		U-0	1995	960
					1999	1200
					2004	1200
					2005	1000
Front Street	Rt12 & 202	E. of School Street(Rt12)		U-2	1994	11250
					1995	13000
					1997	12500
					1999	15400
					2001	18100
					2003	17400
					2004	13500
Front Street	Rt12 & 202	W. of Central Street (Rt202)	3002	U-2	1980	9500
					1985	11640
					1988	14605
					1994	12000
					1995	12000
					1997	12400
					2004	15300
					2006	13900

Road Name	Route Number	Location of Count	MassHighway Station	Functional Class	Year Count Was Taken	Total Volume
Gardner Road	Rt140	N. of Teel Road		R-2	1988	8495
					1995	10000
Gardner Road	Rt140	S. of Spring Street (Rt12)		U-0	1988	8215
					1994	10000
					1997	10400
					2003	11300
Glenallen Street	Rt202	At New Hampshire State Line		U-5	1979	1650
					1995	3600
					1999	4700
					2001	3600
Glenallen Street	Rt202	N. of Elmwood Street		U-5	2005	6200
					1986	3800
High Street		S. of Front Street (Rt12)		U-6	1984	1700
					1987	1405
					1999	2100
					2001	2500
					2005	2000
Lincoln Avenue		N. of Front Street (Rt12/202)		U-0	1987	1200
					2000	1300
					2002	1400
					2006	1200
Maple Street	Rt202	E. of Woodlawn Street		U-5	1998	3600
					2004	3700
River Street		W. of Main Street (Rt202)		U-5	1998	1700
					2004	1800
River Street	Rt202	S. W. of School Street (Rt12)		U-5	1984	8100
					1995	7600
					1997	7600
					2004	8000
School Street	Rt12	At New Hampshire State Line		R-2	1995	4400
					2000	4500
					2002	4700
					2006	4400
School Street	Rt12	N. of Front Street (Rt202)		U-2	1984	6250
					1987	6600
					1995	7200
					2000	8000
					2002	7600
					2004	6500
2006	6600					

Road Name	Route Number	Location of Count	MassHighway Station	Functional Class	Year Count Was Taken	Total Volume
Spring Street	Rt12	E. of Central Street (Rt202)		U-2	1984	9450
					1987	9960
					1995	15000
					2000	12300
					2002	11900
					2004	13200
					2006	11800
Spring Street	Rt12	E. of Gardner Road (Rt140)		R-3	1994	3100
					1997	3400
Spring Street	Rt12	W. of Gardner Road (Rt140)		R-2	1994	11000
					1997	12600
					2003	14700

## APPENDIX A

### 2006 Weekday Seasonal Factors\*

\*Note: These are weekday factors. The average of the factors for the year will not equal 1, as weekend data are not considered.

Factor Group	Jan	Feb	Mar	Apr	May	Jun	Jul	Aug	Sep	Oct	Nov	Dec
Group 1 West Interstate	0.99	0.99	0.94	0.90	0.89	0.88	0.89	0.90	0.85	0.88	0.93	1.02
Group 2 Rural Major Collector (R-5, R-6, R-0)	1.11	1.10	1.09	1.01	0.91	0.87	0.85	0.84	0.90	0.93	1.02	1.03
Group 3A Recreational **(1-4) See below	1.27	1.24	1.19	1.06	0.96	0.86	0.77	0.77	0.93	0.98	1.08	1.14
Group 3B Recreational *** (5) See below	1.13	1.16	1.16	0.99	0.90	0.87	0.69	0.72	0.97	0.97	1.10	1.20
Group 4 I-495 Interstate	1.05	1.06	1.01	0.95	0.76	0.87	0.85	0.83	0.88	0.93	0.95	0.98
Group 5 East Interstate	1.04	1.04	.098	0.94	0.94	0.92	0.91	0.91	0.93	0.95	0.97	0.98
Group 6 Urban Arterials, Collectors & Rural Arterials (R-2, R-3, U-2, U-3, U-5, U-6, U-0)	1.02	1.02	0.99	0.93	0.90	0.89	0.90	0.90	0.92	0.93	0.98	0.99
Group 7 I-84 Proximity (STA. 17)	1.31	1.28	1.16	1.10	0.97	0.87	0.90	0.89	0.99	1.08	1.11	1.26
Group 8 I-295 Proximity (STA.6590)	0.98	1.05	0.97	0.94	0.89	0.89	0.92	0.86	0.91	0.89	0.91	0.89
Group 9 I-195 Proximity (STA. 7)	1.15	1.21	1.10	0.99	0.90	0.84	0.79	0.78	0.88	0.91	1.00	1.03

Recreational: (All Years)

\*\*Group 3A:

1. Cape Cod (All Towns)

2. Plymouth (South of RTE.3A)

7079,7080,7090,7091,7092,7093,7094,7095,7096,7097,7108,7178

3. Martha's Vineyard

4. Nantucket

\*\*\*Group 3B

5. Permanents 2 & 189

1066,1067,1083,1084,1085,1086,1087,1088,1089,1090,1092,1093,

1094,1095,1096,1097,1098,1099,1100,1101,1102,1103,1104,1105,

1106,1107,1108,1113,1114,1116,2196,2197,2198

#### 2002 Axle Correction Factors

Road Inventory Functional Classification	Axle Correction Factor
R-1	0.90
R-2	0.96
R-3	0.97
R-5	0.97
U-1	0.96
U-2	0.97
U-3	0.97
U-4	-
U-5	0.99
U-6	0.99
I-84	0.86

Round Off
0-999.....10
>1,000.....100

Apply I-84 factor to stations:  
3290,3921,3929